



PUBLIC INFORMATION MEETING

CASCADE ROAD/AVENUE CORRIDOR IMPROVEMENTS PHASE I PLANS

March 20, 2018

Meeting Agenda

Cascade Corridor Improvements: Phase I March 20, 2018

- ▶ 6:00 – 6:15 p.m. Arrival of Attendees
- ▶ 6:15 – 6:30 p.m. Welcome and Introductions
- ▶ 6:30 – 7:00 p.m. Project Overview Presentation
- ▶ 7:00 – 7:30 p.m. Questions and Answers
- ▶ 7:30 – 8:00 p.m. Open House / Public Input Activities

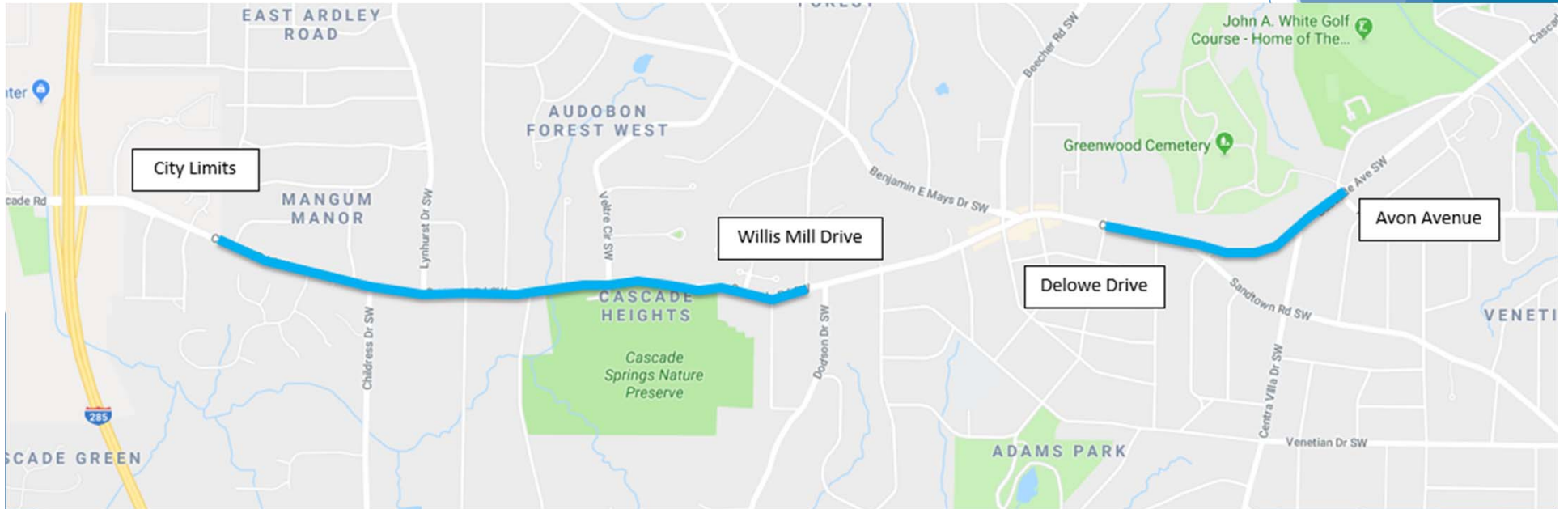


Renew Atlanta and TSPLOST

- ▶ Renew Atlanta:
 - \$250 million infrastructure bond program approved by voters on March 17, 2015
 - Over 80% of voters approved
- ▶ TSPLOST (special purpose local option sales tax for transportation):
 - Atlanta voters approved the referendum on November 8, 2016, authorizing investment in transit and transportation infrastructure
 - Referendum passed by 68%



1 PROJECT OVERVIEW



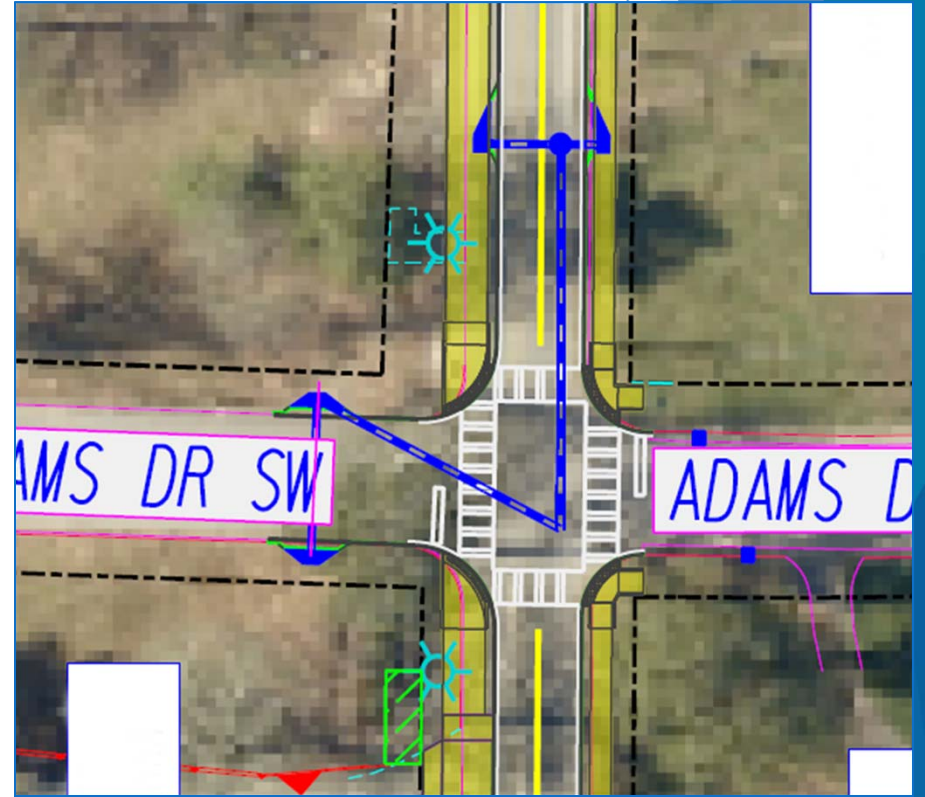
Cascade Road Corridor Improvements (Phase 1)

- ▶ Project Limits: City Limits (near Kingsdale Drive) to Willis Mill Road and Delowe Drive to Avon Avenue
 - Drainage and Erosion Improvements
 - Pedestrian Safety Enhancements
 - Traffic Signal and Communication Upgrades
 - Shared User Amenities (Sidewalks, Bike Lanes)
 - Improved Accessibility to MARTA Bus Stops
- ▶ Resurfacing (City Limits to Ralph David Abernathy)



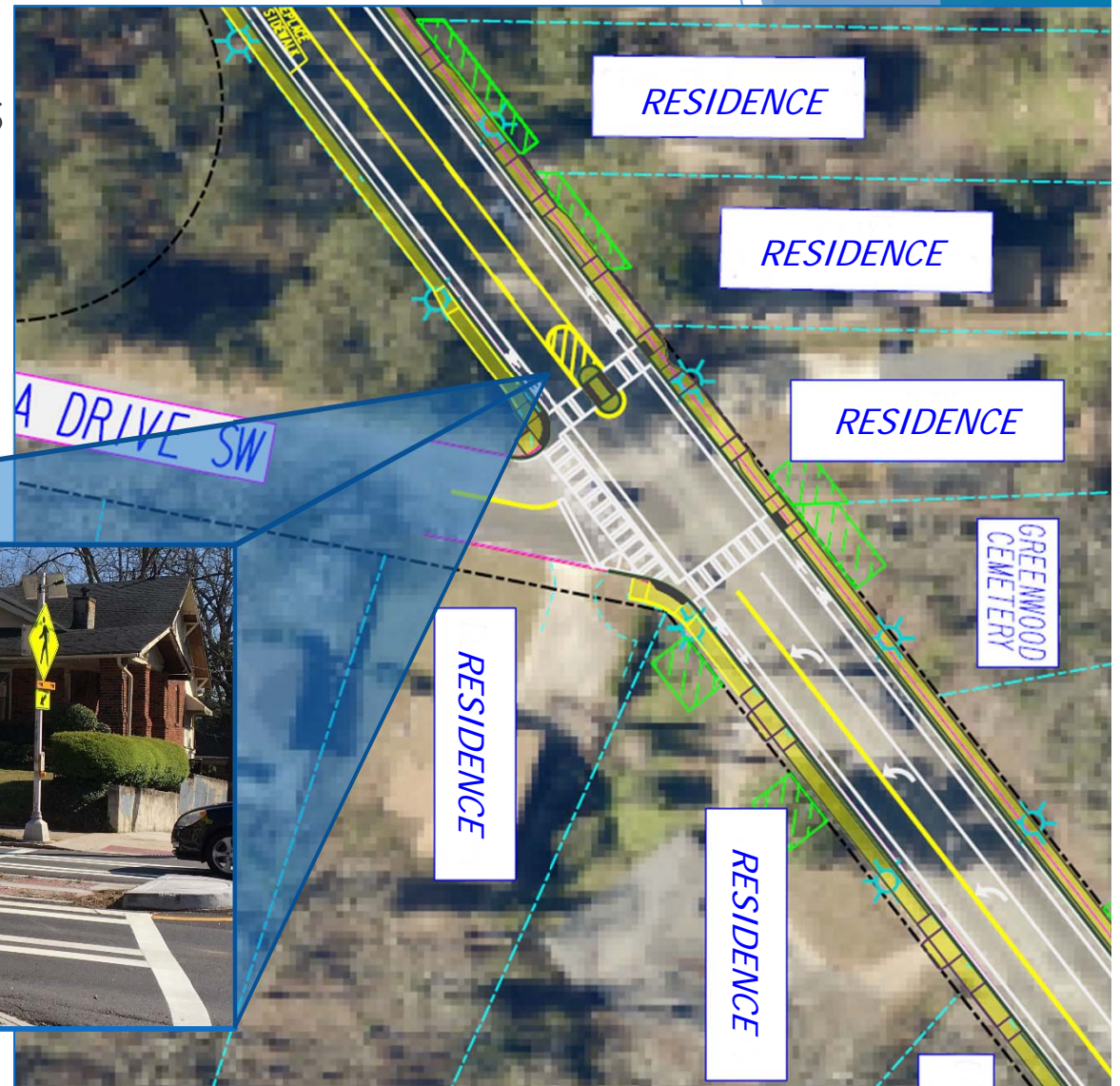
Drainage and Erosion Improvements

- ▶ Install concrete header curb and catch basins to collect and route stormwater away from roadway



Pedestrian Safety Enhancements

- ▶ Signalized pedestrian crossings (flashing beacons) and refuge islands



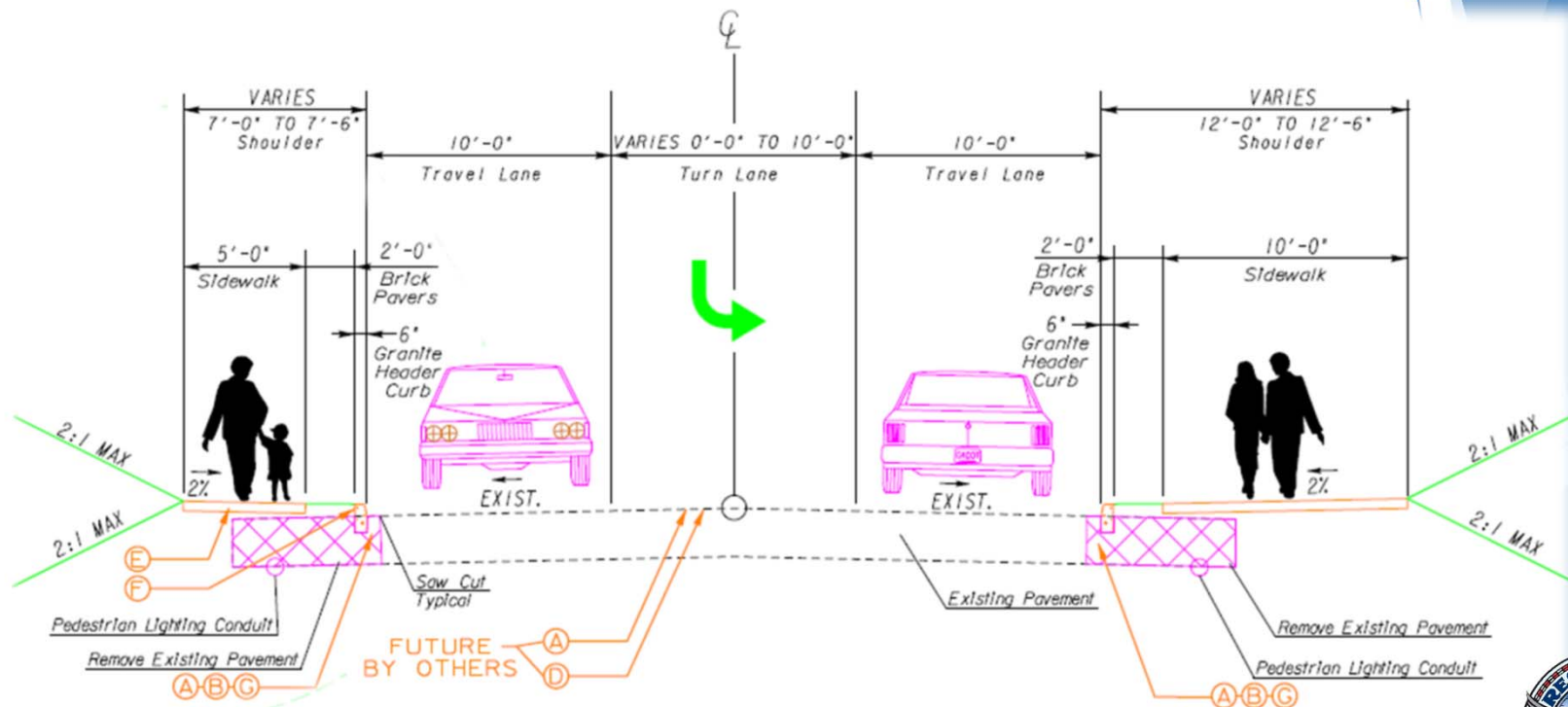
Traffic Signal & Communication Upgrades

- ▶ Improved signal timing, detection, and coordination
- ▶ Upgraded equipment (pedestrian crossing push buttons, signals, cabinets, wiring)



Shared User Amenities

- ▶ Consistent lane widths (10' travel lane)
- ▶ Renew Atlanta is looking into potentially adding center lane medians at appropriate locations

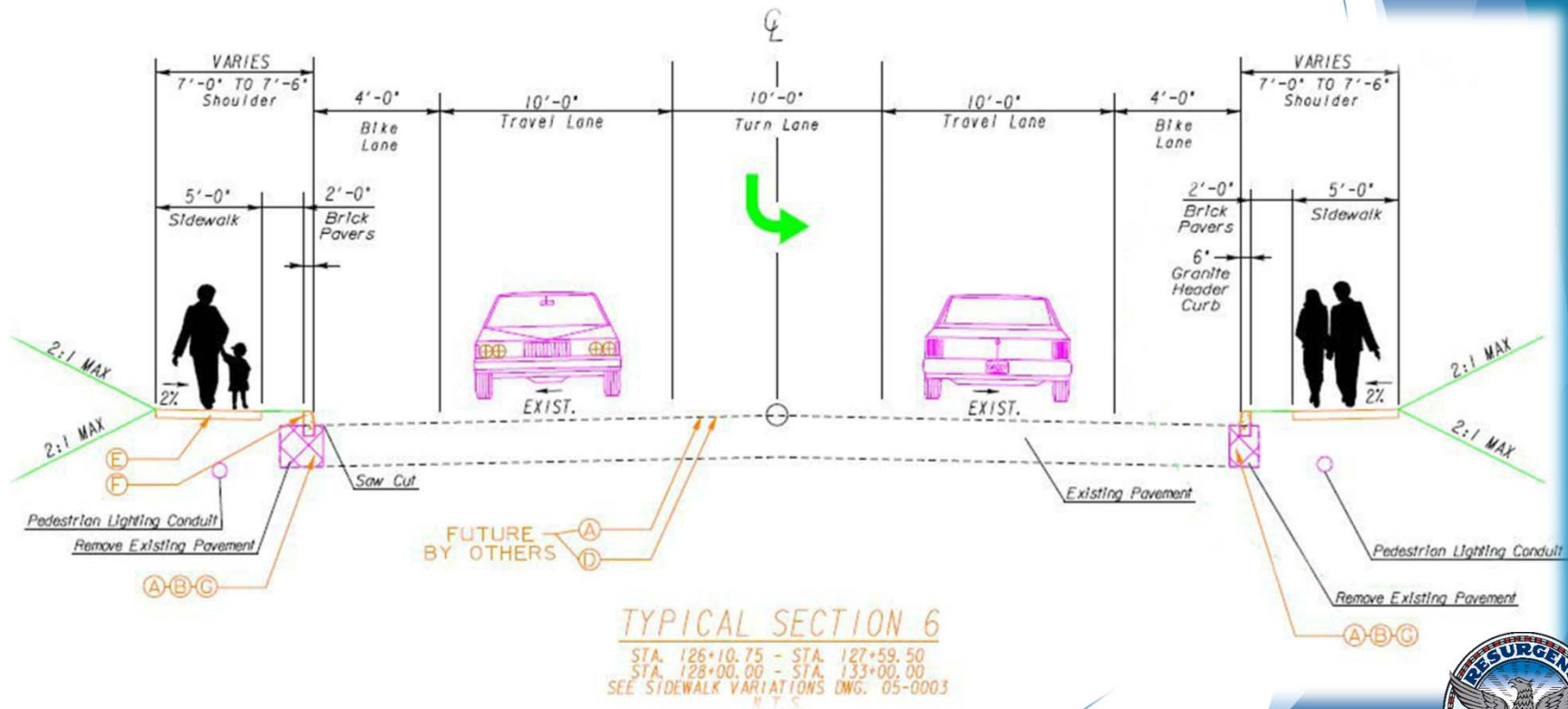


TYPICAL SECTION 2
 STA. 5+12.73 - STA. 56+55.65
 STA. 58+58.58 - STA. 63+90.27
 SEE SIDEWALK VARIATIONS DWGS. 05-0003 AND 05-0004
 N. T. S.



Shared User Amenities

- ▶ Dedicated and shared bike lanes
- ▶ Sidewalks separated from travel lanes by 2-ft buffer



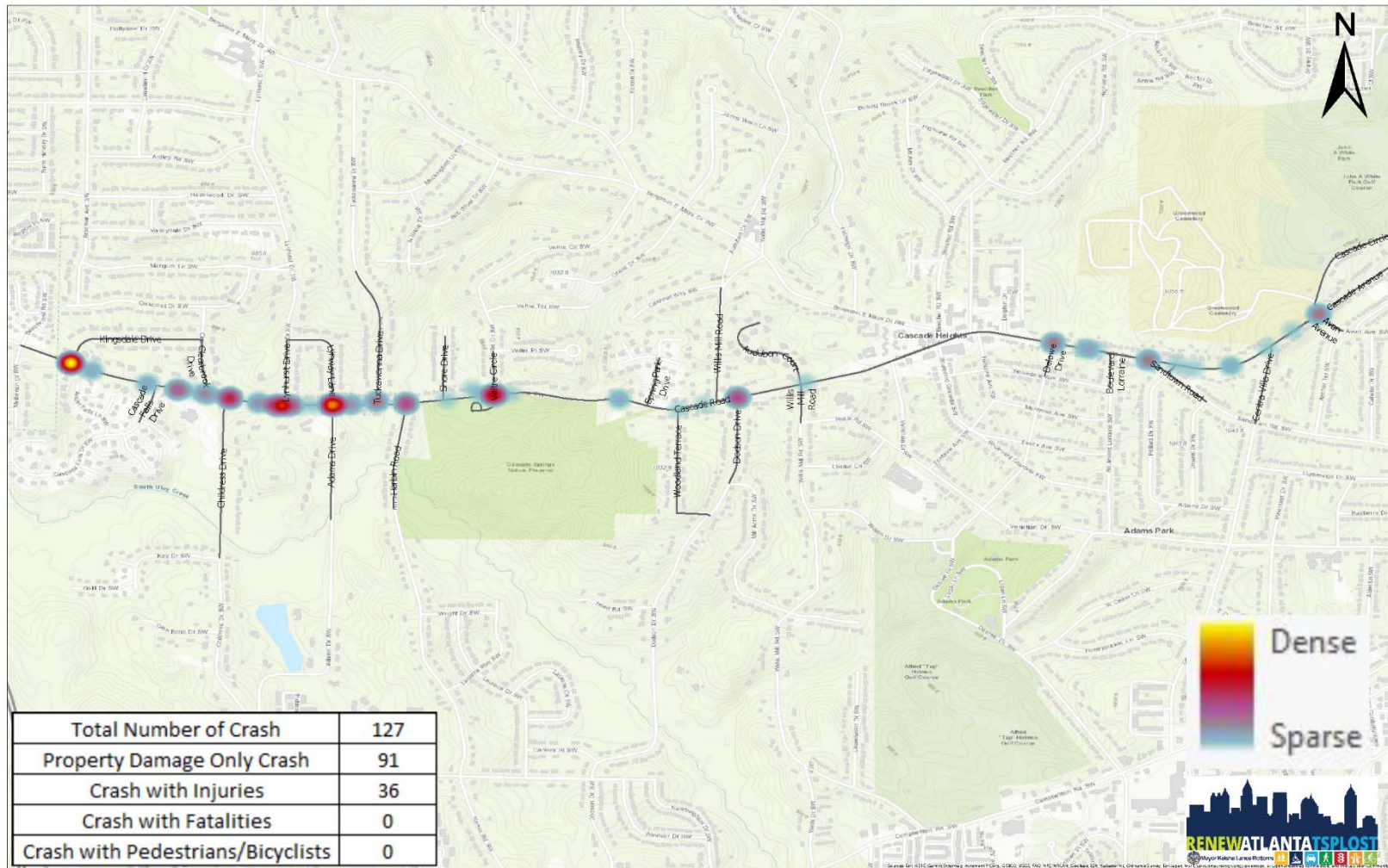
Improved MARTA Bus Access

- ▶ Improved facilities for accessing MARTA buses including sidewalks and bus shelters (where warranted)



Project Crash Data

Cascade Rd Phase 1 Crash Heat Map



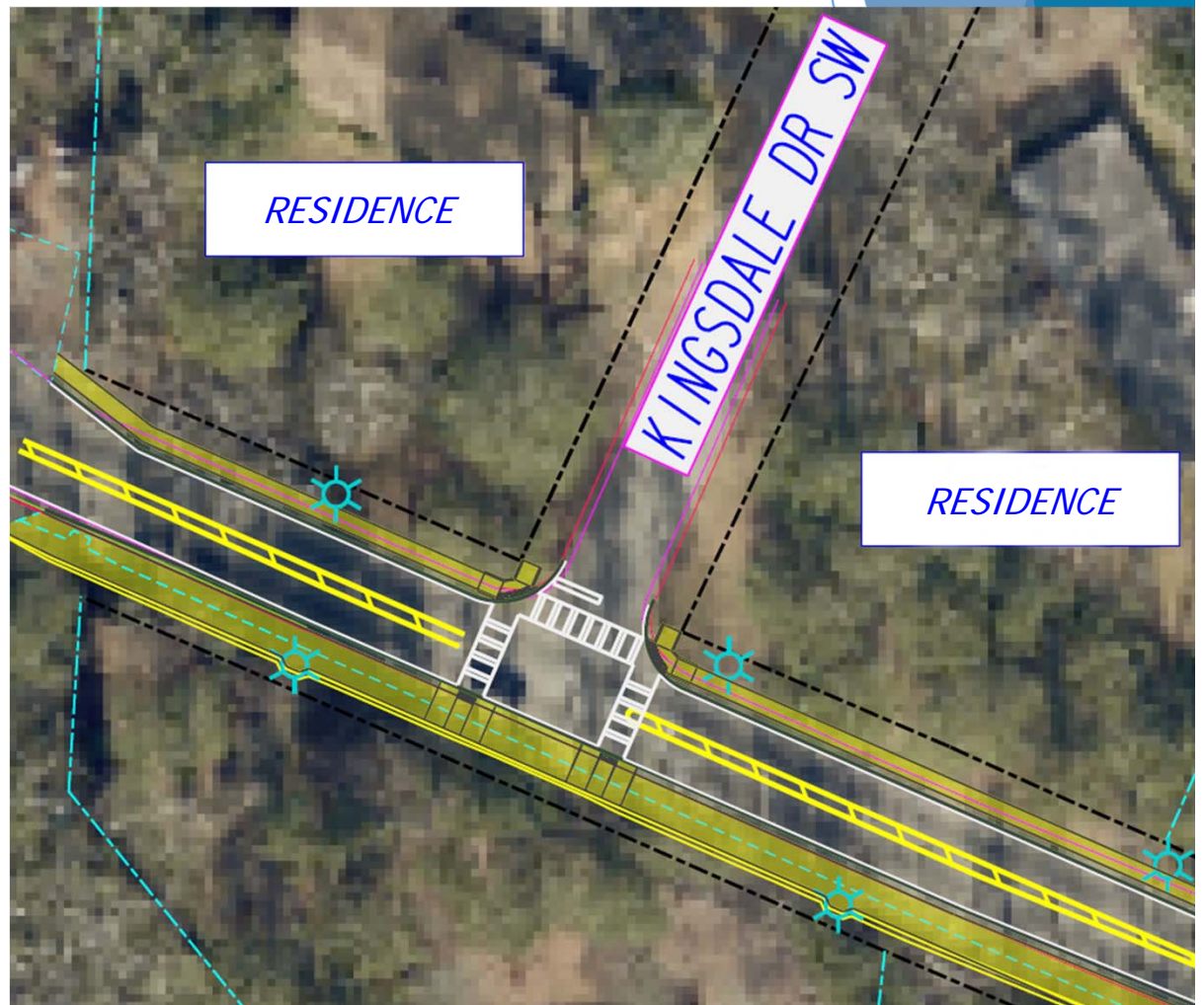
The crash heat map is based on the crash data from 3/1/2015 to 2/28/2018.

Safety Recommendations

- ▶ Kingsdale Drive SW
- ▶ Pedestrian crosswalks and signage improvements



STREET NAME



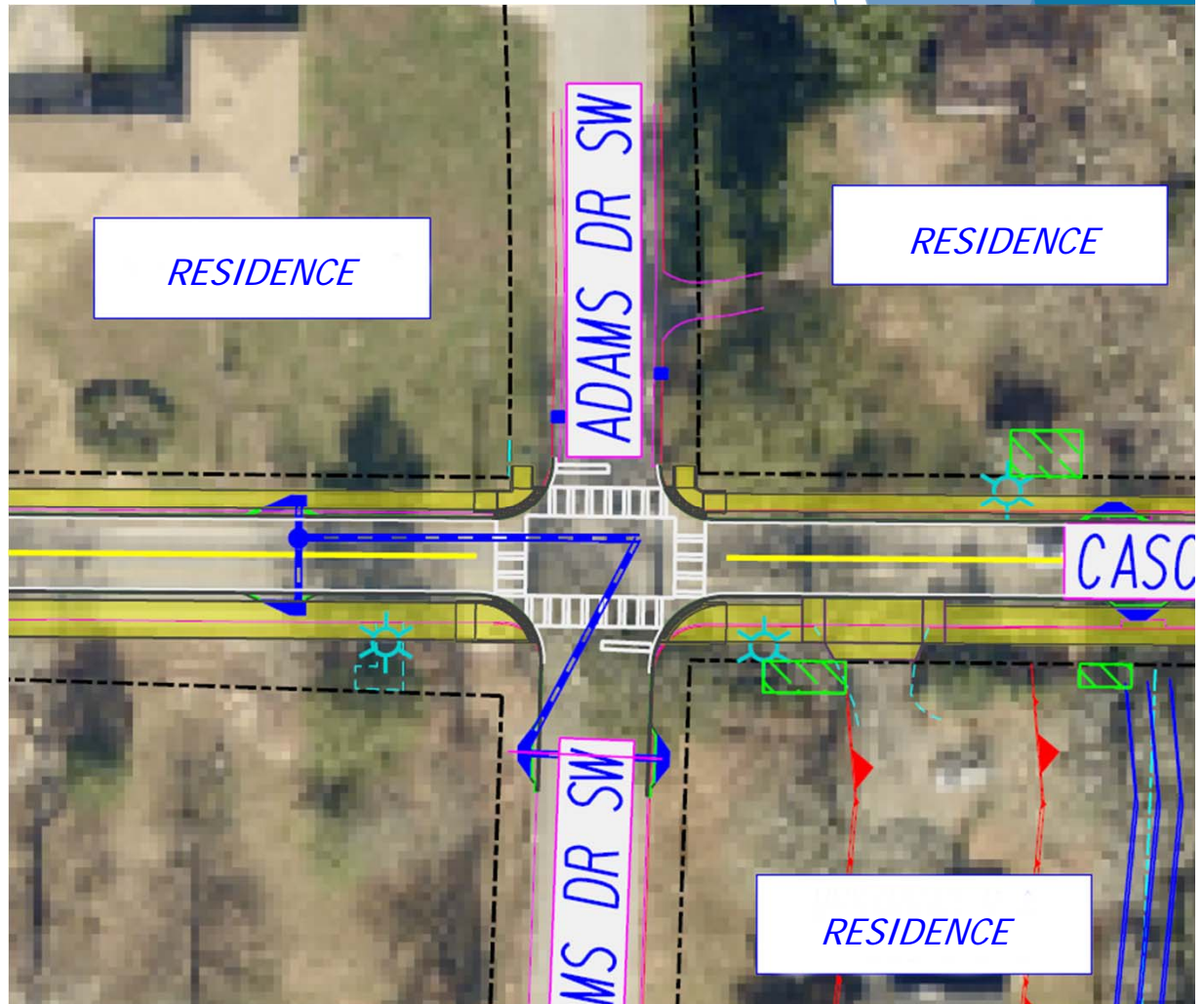
Safety Recommendations

- ▶ Adams Drive SW
- ▶ Pedestrian crosswalks and signage improvements



**Intersection
Warning**

STREET NAME



2 PROJECT DESIGN

The Corridor will have the same look and feel from the Atlanta City limit to Ralph D. Abernathy Blvd.



3 WHAT'S NEXT?

▶ Next Steps

- ❑ Finalize Plans
- ❑ Complete Permitting Process
(Trees, Erosion Control)
- ❑ Right of Way
- ❑ Utility Coordination
- ❑ Solicitation & Contractor Selection
- ❑ Construction



Feedback



**Cascade Road/Avenue Corridor Improvements Public Meeting
Phase I – City Limits (near Kingsdale Drive) to Willis Mill Road and
Delowe Drive to Avon Avenue
Comment Card
March 20, 2018**

**Please note this information is subject to Georgia Open Records Act (O.C.G.A. § 50-18-70).*

Please print responses.

Name _____

Address _____

Do you support the project? For Against Conditional Uncommitted

How did you hear about this meeting? Email Social Media Post Card Newspaper

Signs Other _____

Do you understand the project after attending this meeting? Yes No

Please list additional comment/questions you may have (Feel free to use the back of this sheet for additional space):

Please share your suggestions on improving the way the Renew Atlanta team conducts public meetings:

Written comments will be accepted until **April 3, 2018**

Your comments can be submitted by any of the following ways:

- 1 – Complete this form and place in the drop box.
- 2 – Complete this form and mail to:
City of Atlanta
Renew Atlanta/TSPLOST Program
55 Trinity Avenue, SW Suite 4350
Atlanta, GA 30303
- 3 – Email your comments to RenewAtlanta@AtlantaGA.gov

Feedback



Website: www.RenewAtlantaBond.com



Twitter: @RenewATL2015, #RenewATL



Email: RenewAtlanta@AtlantaGa.Gov



Project Updates



4 QUESTIONS & COMMENTS

- ▶ Question and Answer session (please limit comments to 2 minutes)
- ▶ Visit informational boards & discuss with City of Atlanta representatives
- ▶ Complete a comment card and leave with a Renew Atlanta representative





PUBLIC INFORMATION MEETING

CASCADE ROAD/AVENUE CORRIDOR IMPROVEMENTS PHASE I PLANS

March 20, 2018