



ATLANTA DEPARTMENT OF TRANSPORTATION

Cascade Road Project: Pre-construction Community Meeting

MARCH 30, 2022

[ATLDOT.ATLANTAGA.GOV](https://atldot.atlantaga.gov)

MEETING AGENDA

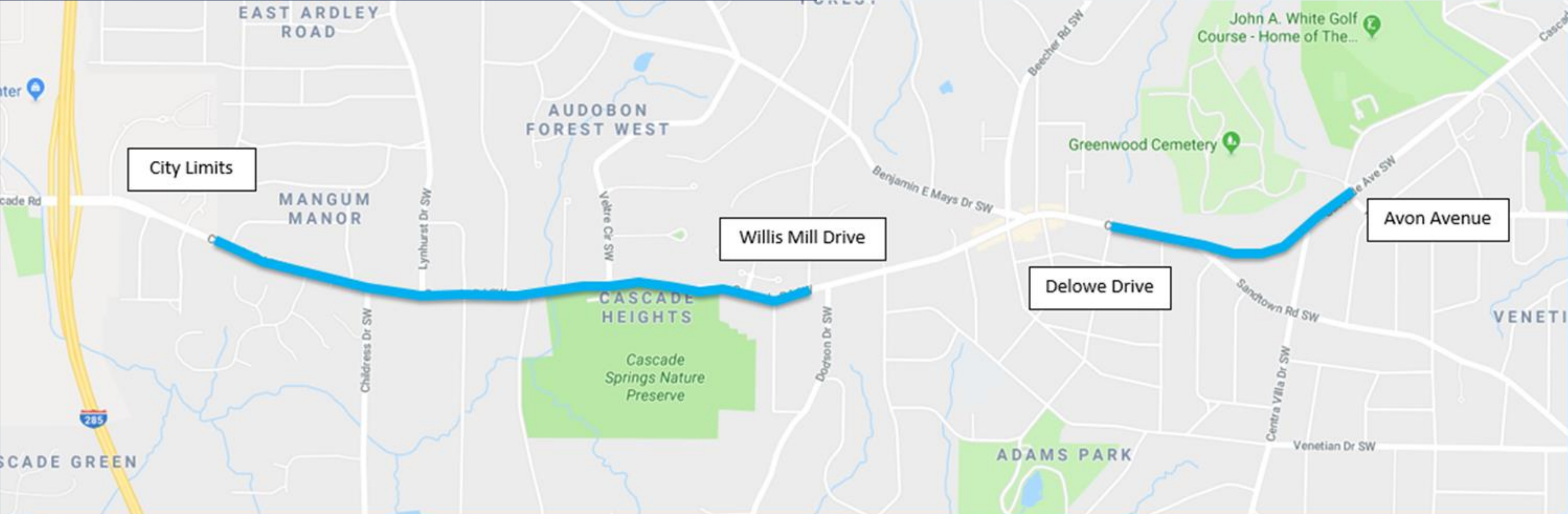
KEY POINTS

- **5:30 – 5:35 pm**
Welcome and Introductions
Deputy Commissioner Jessica Fulton
- **5:35 – 5:55 pm**
Project Overview – Project Team
- **5:55 – 6:10 pm**
Next Steps
- **6:10 – 6:15 pm**
Keeping You Informed
- **6:15 – 6:30 pm**
Questions and Answers

Cascade Road Complete Street Construction Team

- Jessica Fulton, ATLDOT Deputy Commissioner, Capital Delivery
- Michael Word, Construction Director
- Tim Evans, Construction Manager
- Brandi Peck, Project Manager, Design
- Antwan Harris, Construction Outreach Liaison

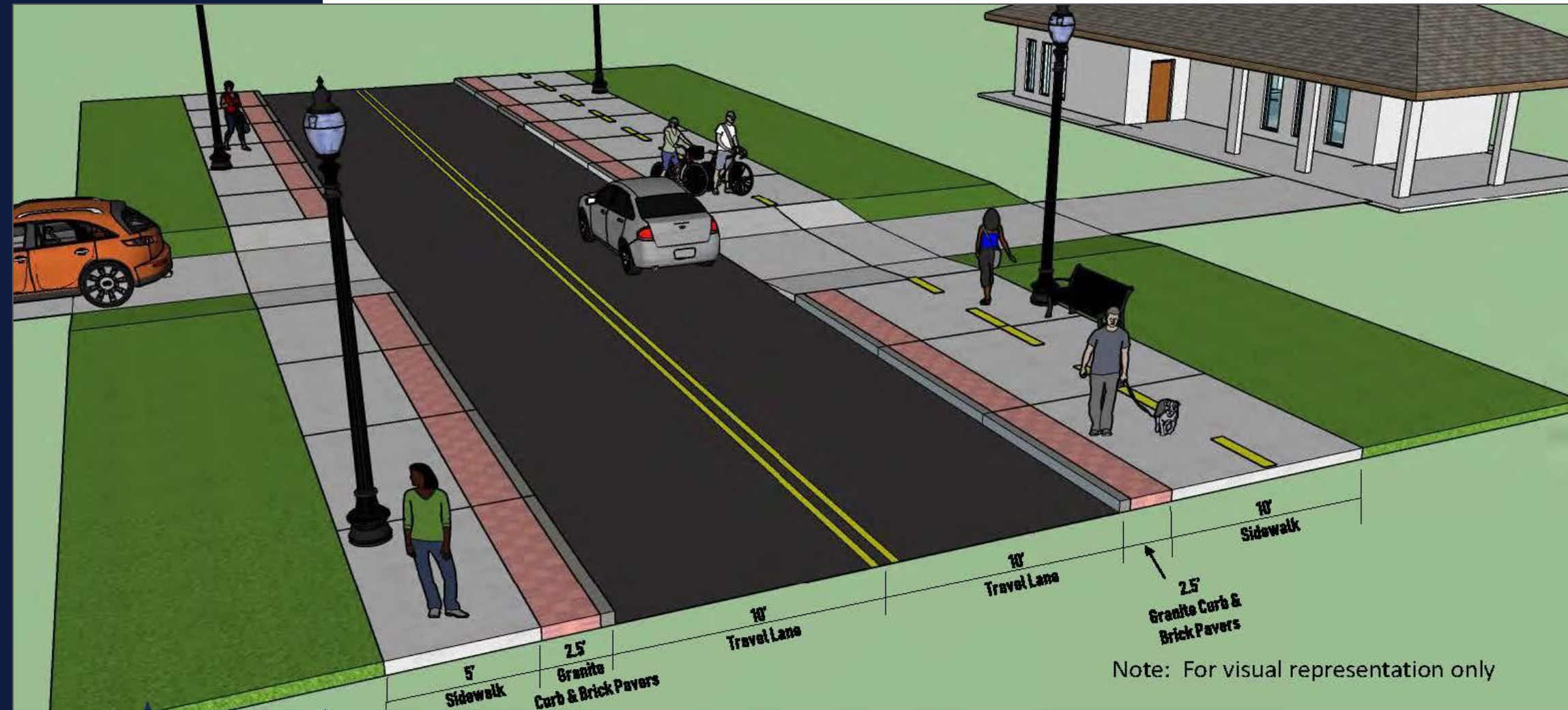
PROJECT MAP



Cascade Road Complete Street Phase 1 – Western Limit

- **Project Limits: City Limits (near Kingsdale Drive) to Willis Mill Road**

- Drainage and Erosion Improvements
- Pedestrian Safety Enhancements
- Traffic Signal and Communication Upgrades
- Shared User Amenities (Sidewalks, Bike Lanes)
 - Consistent lane widths (10' travel lane)
 - Center lane medians at appropriate locations
 - Dedicated and shared bike lanes
 - Sidewalks separated from travel lanes by 2-ft buffer
- Improved Accessibility to MARTA Bus Stops



CASCADE ROAD PHASE 1 STREETScape
TYPICAL SECTION—KINGSDALE DR TO WILLIS MILL RD



Cascade Road Complete Street Phase 1 – Eastern Limit

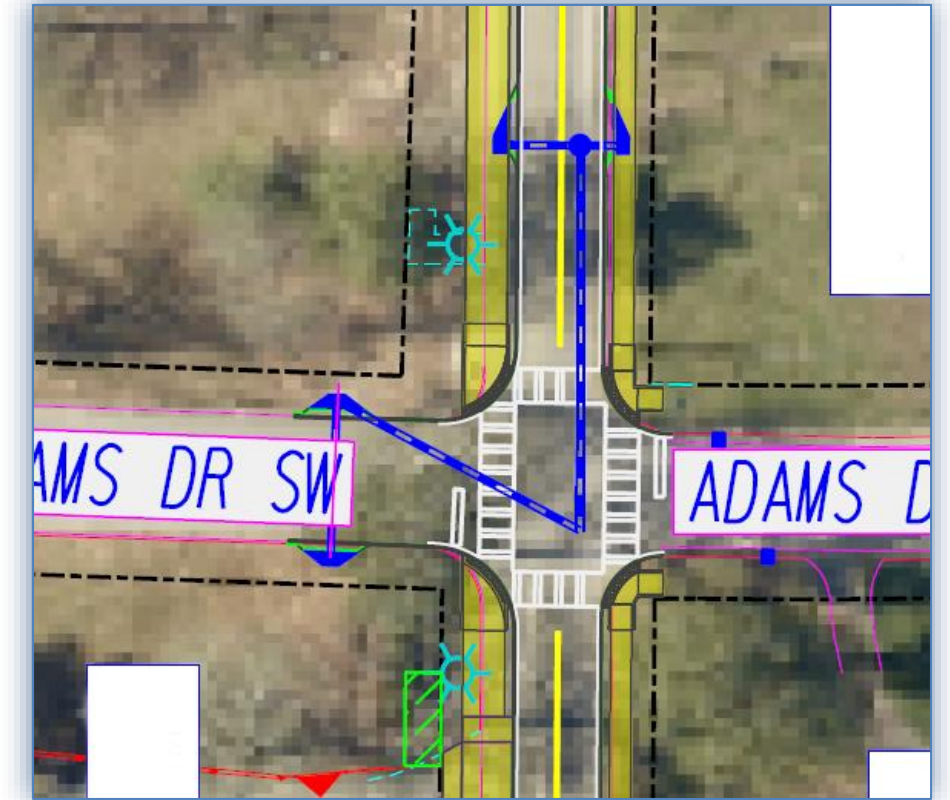
- **Project Limits: Delowe Drive to Avon Avenue**
 - Drainage and Erosion Improvements
 - Pedestrian Safety Enhancements
 - Traffic Signal and Communication Upgrades
 - Shared User Amenities (Sidewalks, Bike Lanes)



Pedestrian Safety Enhancements Drainage and Erosion Improvements

CASCADE ROAD/AVENUE
COMPLETE STREET PHASE I

- Concrete sidewalk, curb, gutter, and ADA ramp installation
- Pedestrian signage installation
- Signalized pedestrian crossings (rapid flashing beacons) and refuge islands
- Install concrete header curb and catch basins to collect and route stormwater away from roadway



Traffic Signal & Communication Upgrades

- Improved signal timing, detection, and coordination
- Upgraded equipment (pedestrian crossing push buttons, signals, cabinets, wiring)
 - Childress Drive
 - Lynhurst Avenue
 - Benjamin E. Mays Drive/Beecher Road
 - Boulevard Granada
 - Herring Rd/Fontaine Avenue
 - Avon Ave/Cascade Circle
 - Cascade Terrace
 - Richland Road
 - Beecher Street
 - Westwood Avenue/Donnelly Avenue



Improved MARTA Bus Access

- Improved facilities for accessing MARTA buses, including sidewalks and shelters:
 - Cascade Falls Drive
 - Childress Drive



CONSTRUCTION IMPACTS

CASCADE ROAD/AVENUE
COMPLETE STREET PHASE I

- **Temporary, single-lane closures with possible traffic delays**
- **Restricted driveway access (24 to 48 hours)**
- **Road closures and detours (proposed):**
 - Kingsdale Drive to Tuckawanna Drive
 - Tuckawanna Drive to Willis Mill Road
 - Boulevard Lorraine to Centra Villa Drive

NEXT STEPS

Preliminary Construction Activities

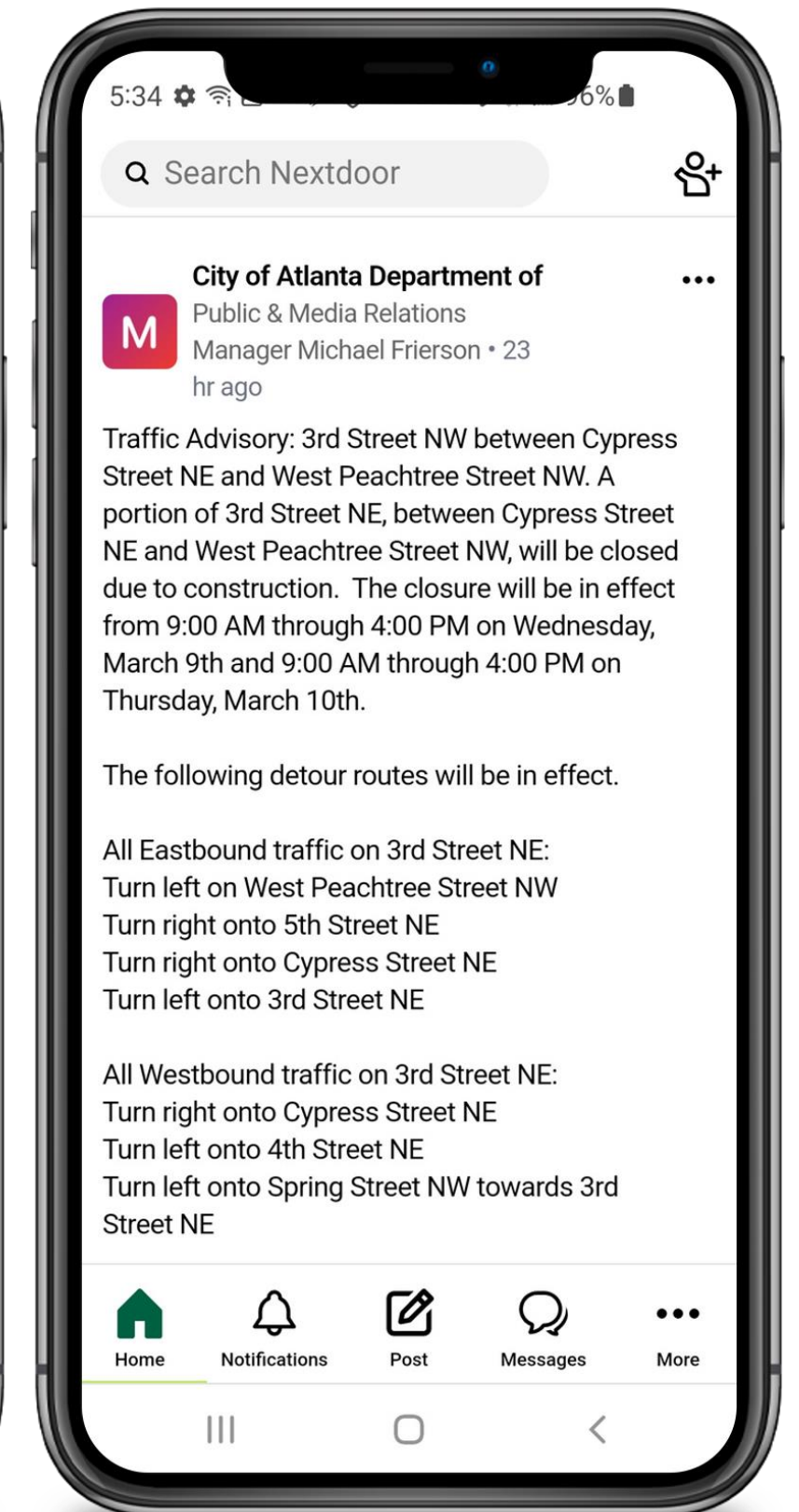
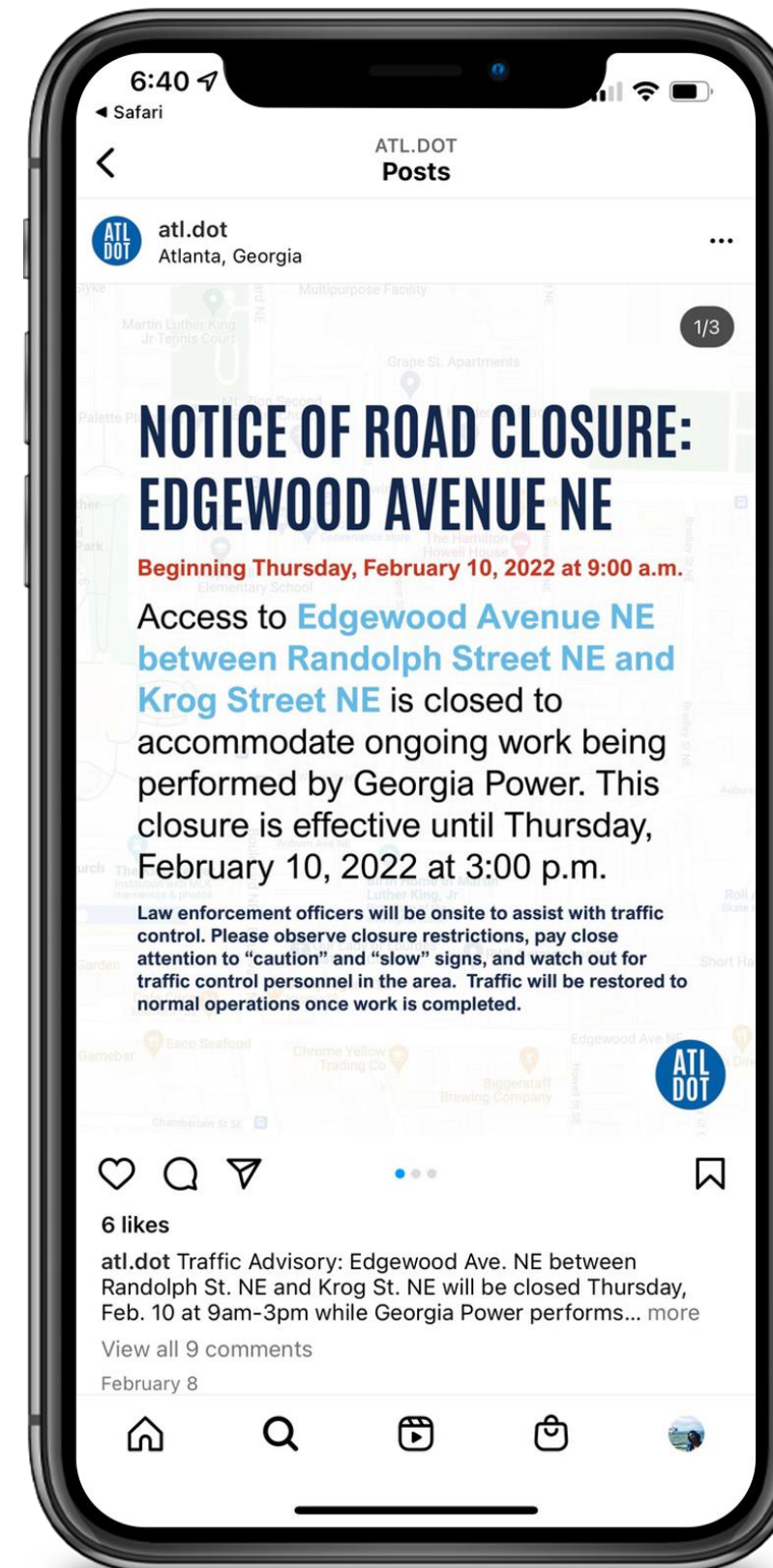
- Work anticipated to start along the eastern project limits – Delowe Drive to Avon Avenue
- Initial activities – clearing, erosion control, and utility relocations
- Target start – Spring 2022

CONSTRUCTION OUTREACH

CASCADE ROAD/AVENUE COMPLETE STREET PHASE I

During Construction

- Lane Closures on Facebook, Twitter, Instagram, Nextdoor, etc.) – 24 hours prior
- Project milestones – Email/Constant Contact as needed
- ATLDOT website – Road/lane closure advisories and additional information on Cascade Complete Street project page



PROJECT UPDATES

CASCADE AVENUE/ROAD
COMPLETE STREET PHASE I

Overview

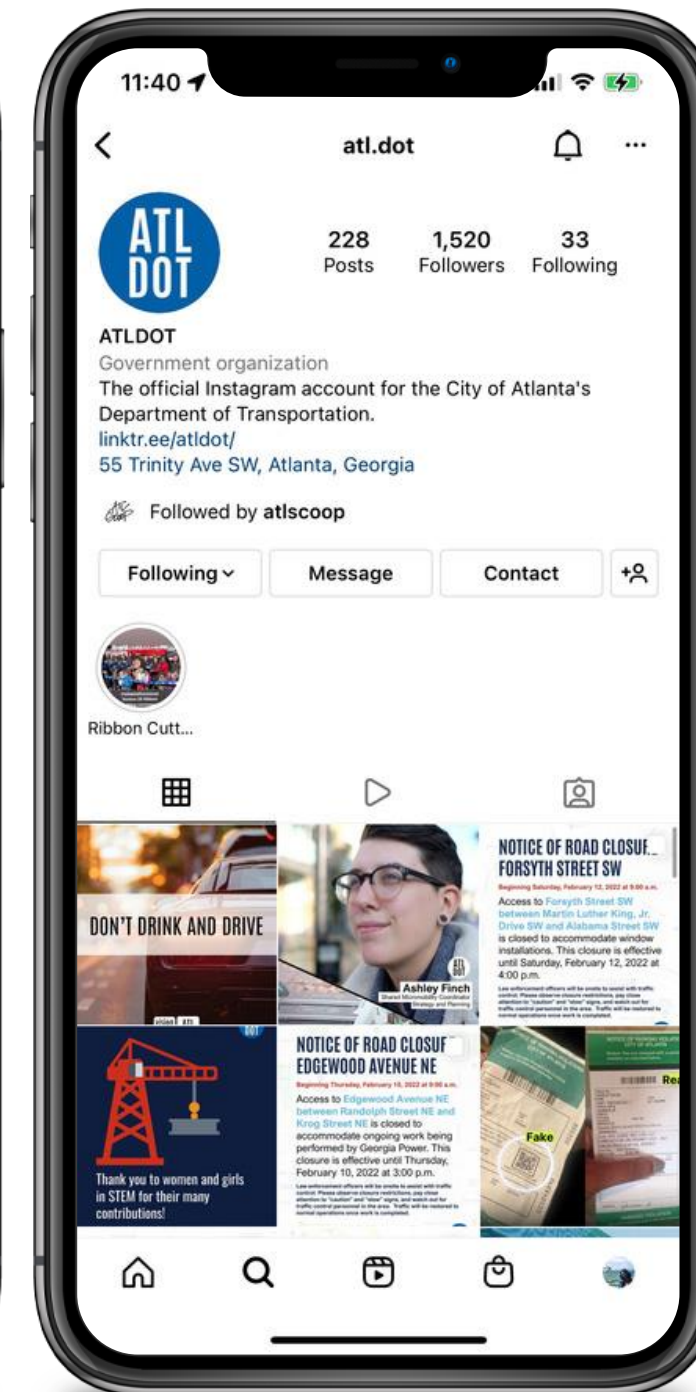
- Content posted to these platforms include construction and project updates, news, event invitations, and advisories
- Currently:
 - 4,000+ Twitter followers
 - 1,700+ Instagram followers
 - 880+ Facebook followers




@ATLDOT



@ATL.DOT



ATLDOT



PROJECT UPDATES

CASCADE ROAD/AVENUE
COMPLETE STREET PHASE I

Many options for additional information...

- Portable message boards
- Visit: [ATLDOT.AtlantaGa.gov](https://atl.dot.ga.gov)
 - Project fact sheets and presentations posted at:
<https://atldot.atlantaga.gov/projects/cascade-rd-complete-street>
- Project updates:
 - Send email to: ATLDOT@AtlantaGA.gov
 - Subject heading **“Cascade Complete Street Project Updates”**
 - Request to receive updates on project referenced in heading



QUESTIONS?



THANK YOU!