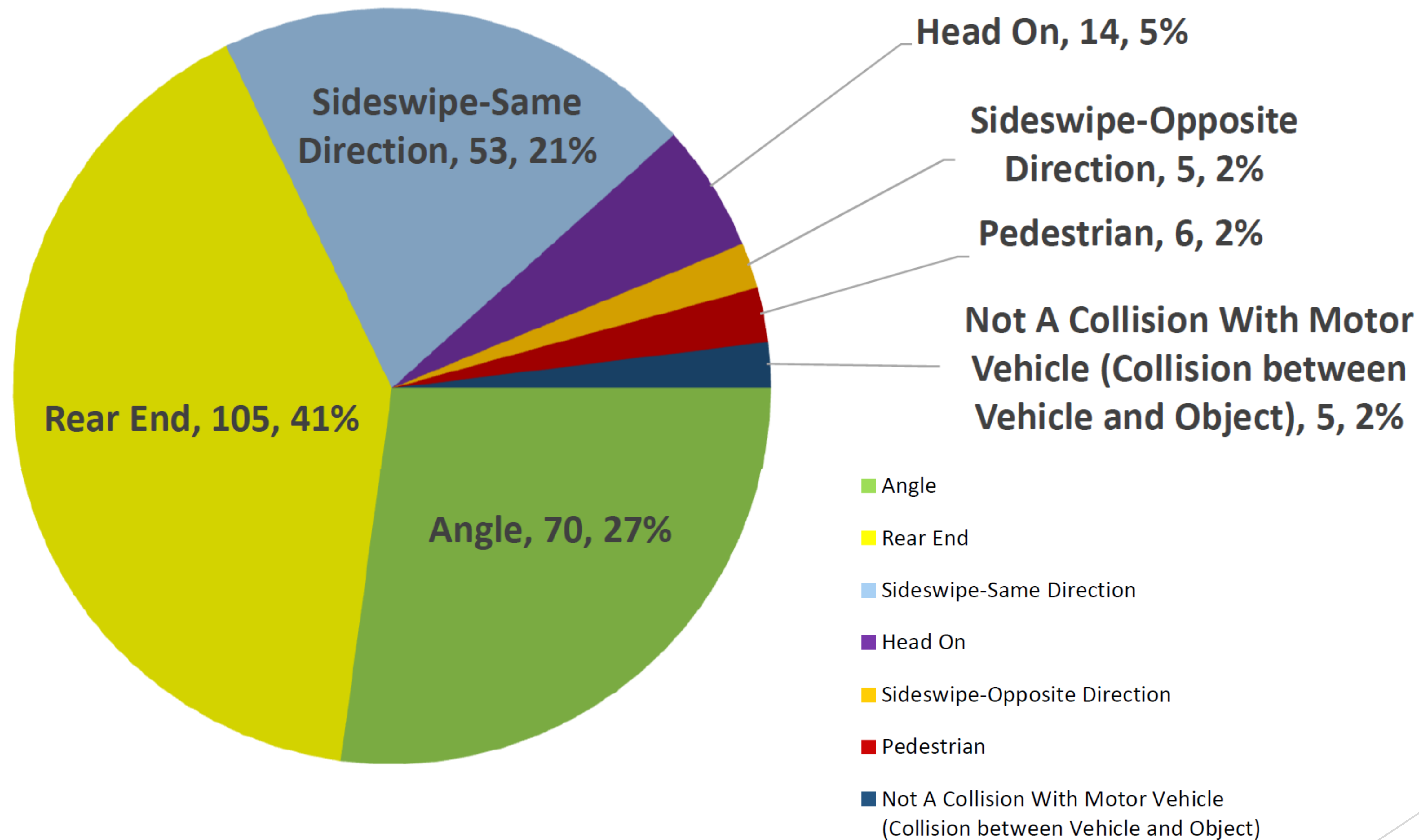


Joseph E. Lowery Corridor

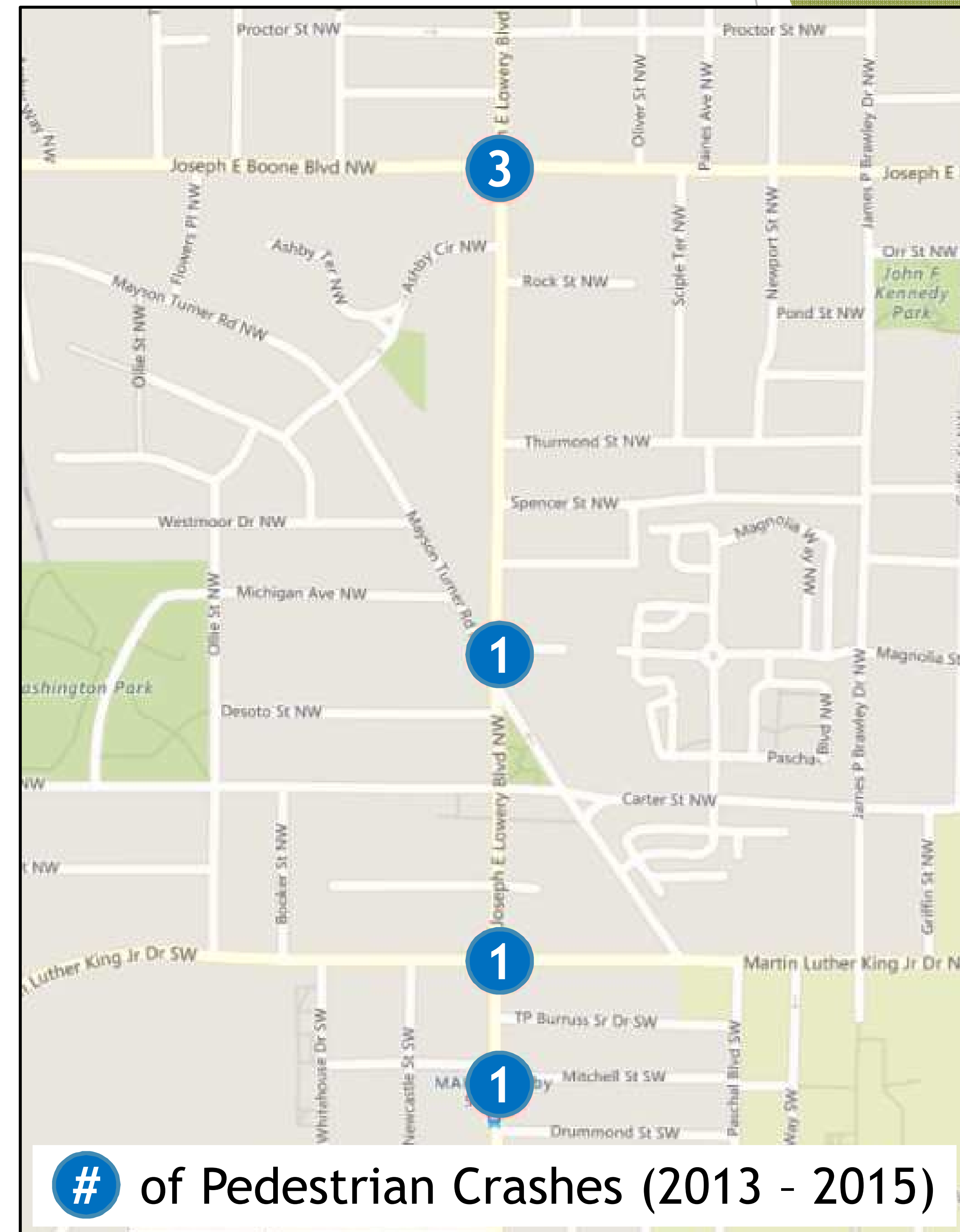
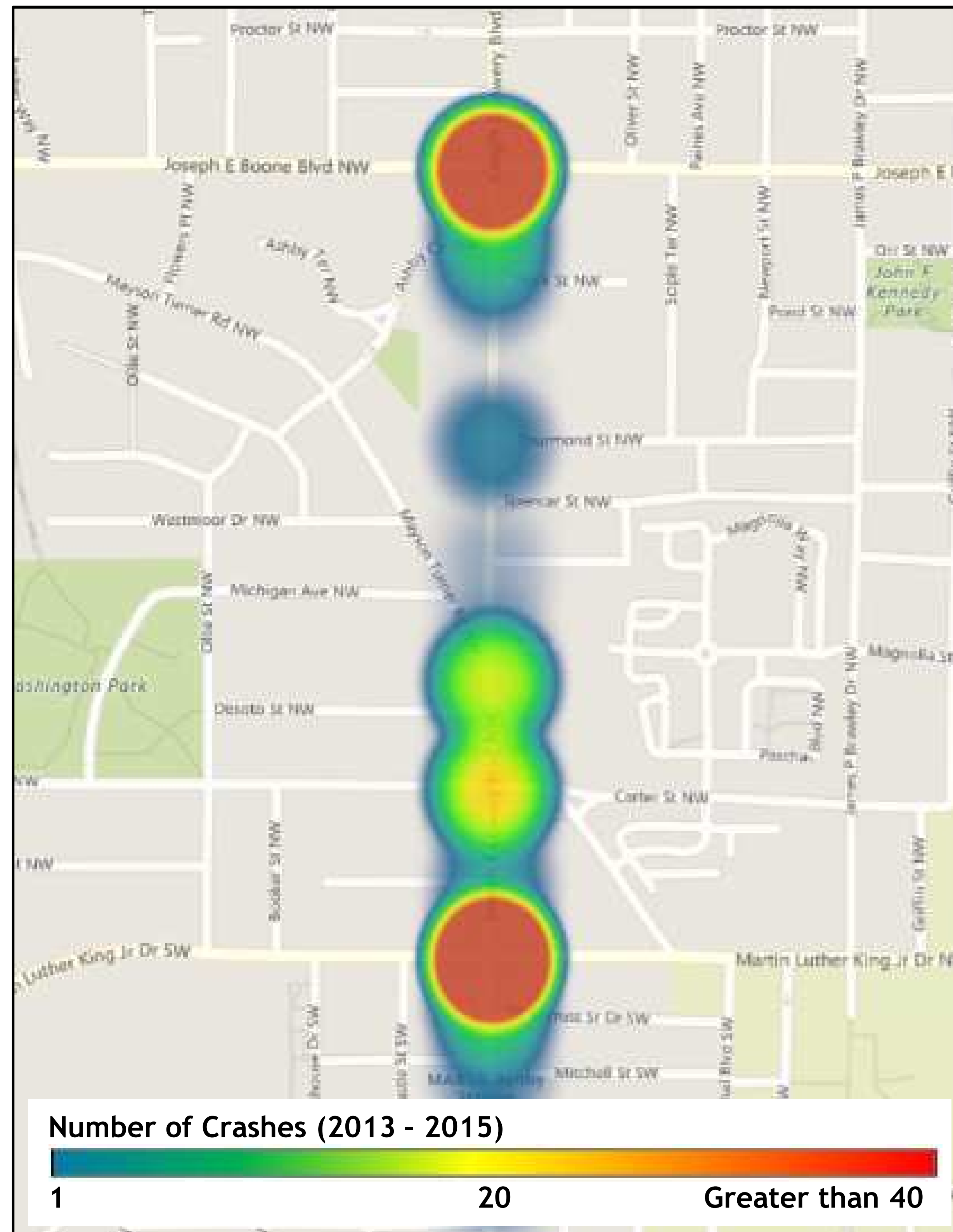
Crash Data by Manner of Collision



Note: A total of 258 collisions were analyzed from 1/1/2013-12/31/2015 for Joseph E. Lowery Boulevard, from Mitchell Street to J. E. Boone Boulevard, using data obtained through the Georgia Electronic Accident Reporting System (GEARS).

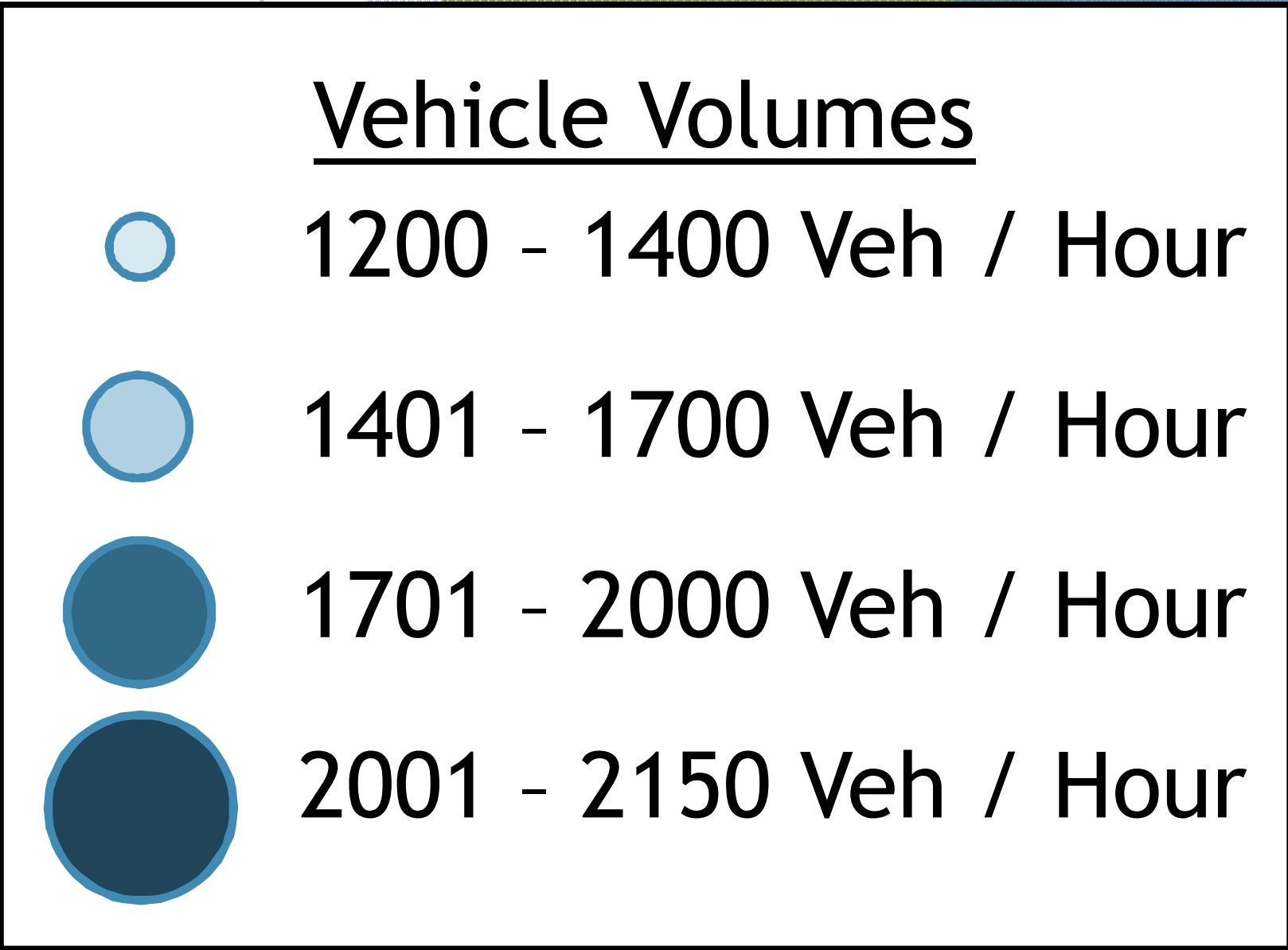
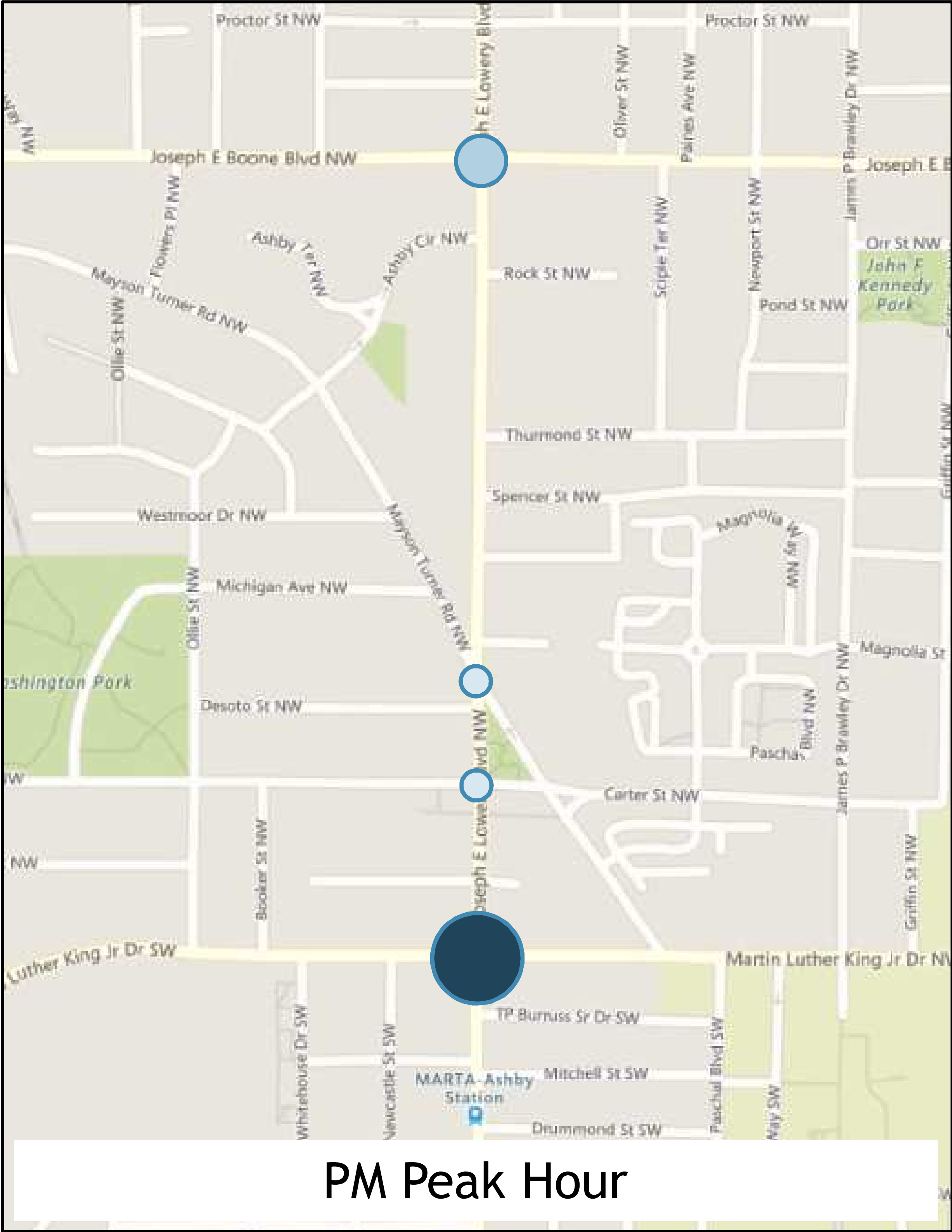
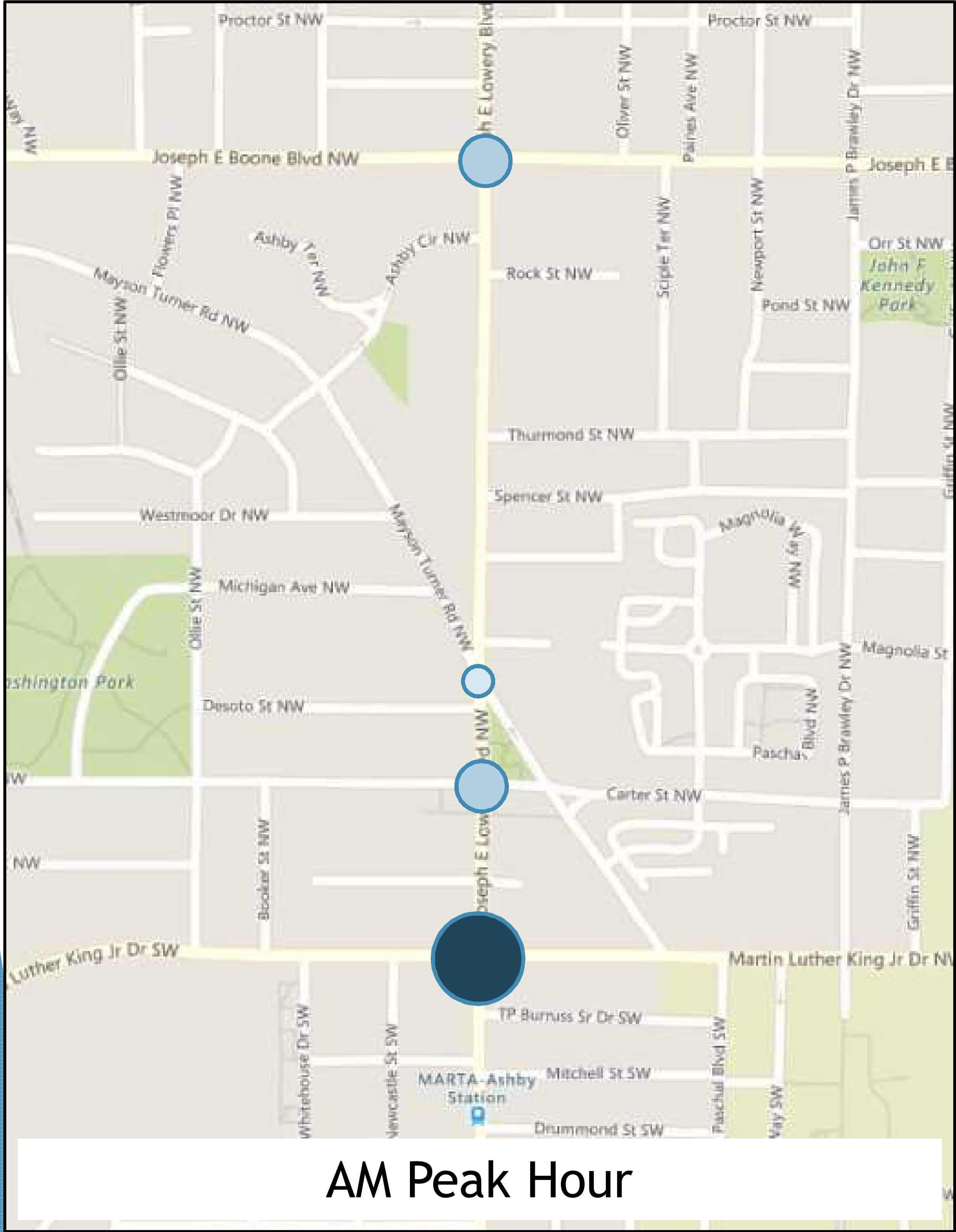
Joseph E. Lowery Corridor

Crash Distribution 2013 through 2015



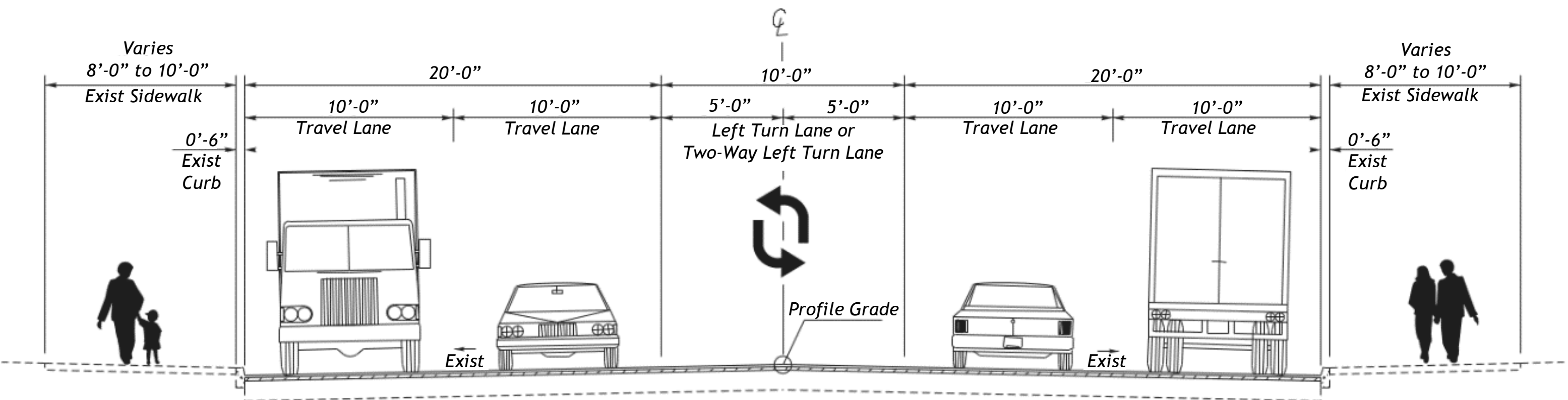
Joseph E. Lowery Corridor

Existing (2016) Intersection Traffic Volumes

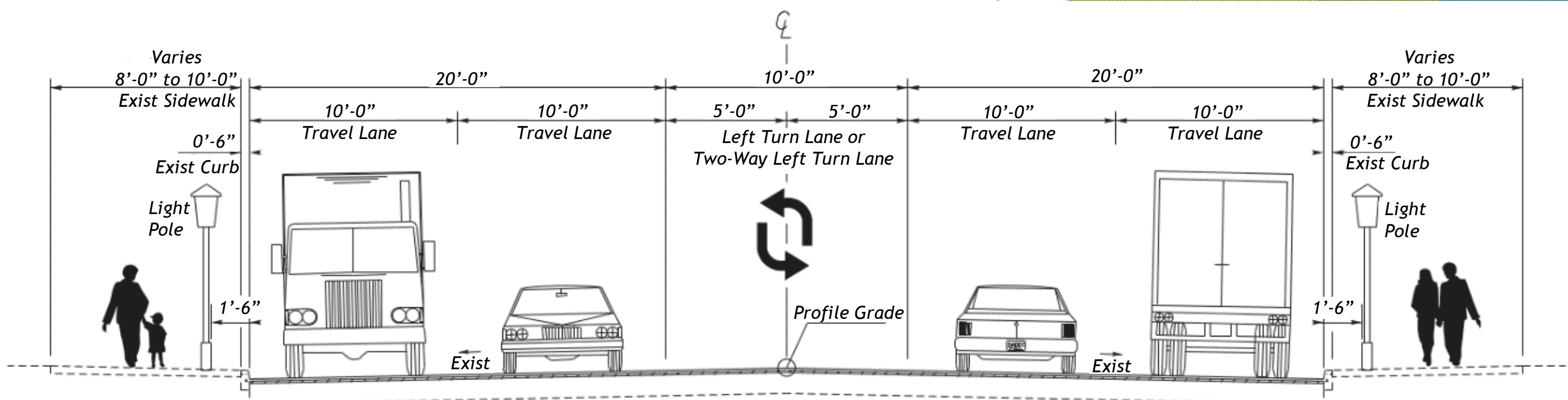


Joseph E. Lowery Corridor

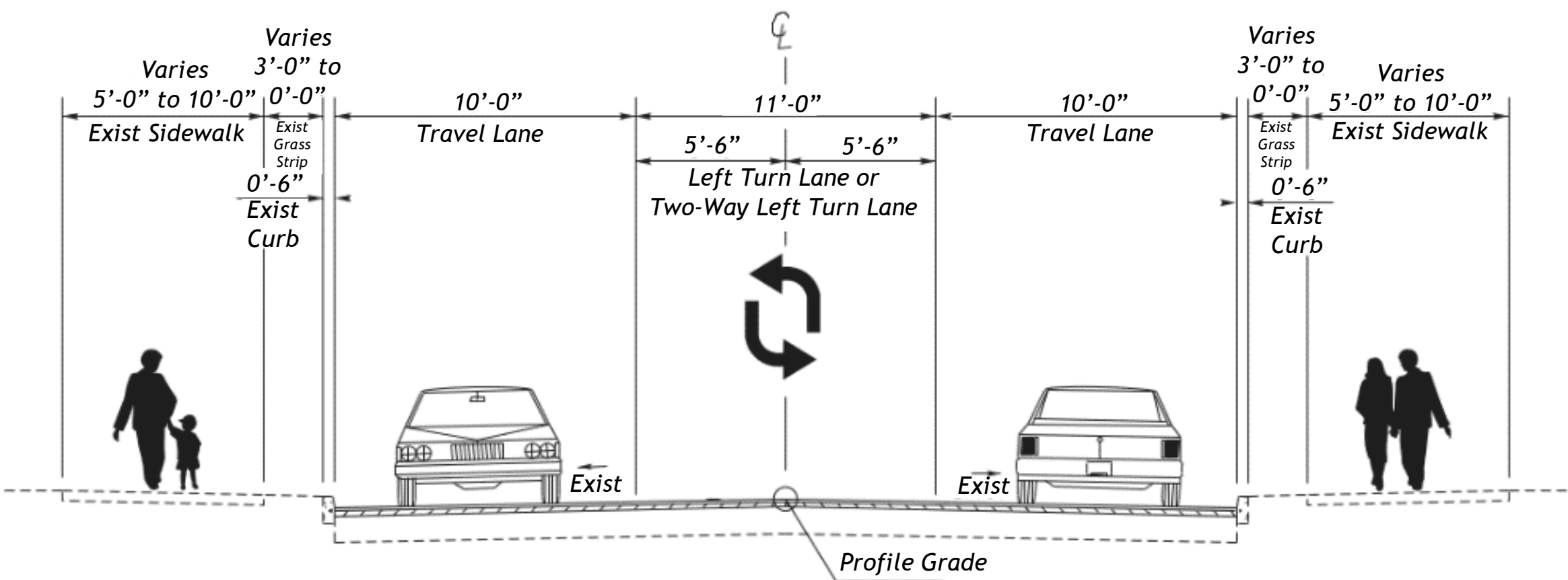
Typical Sections



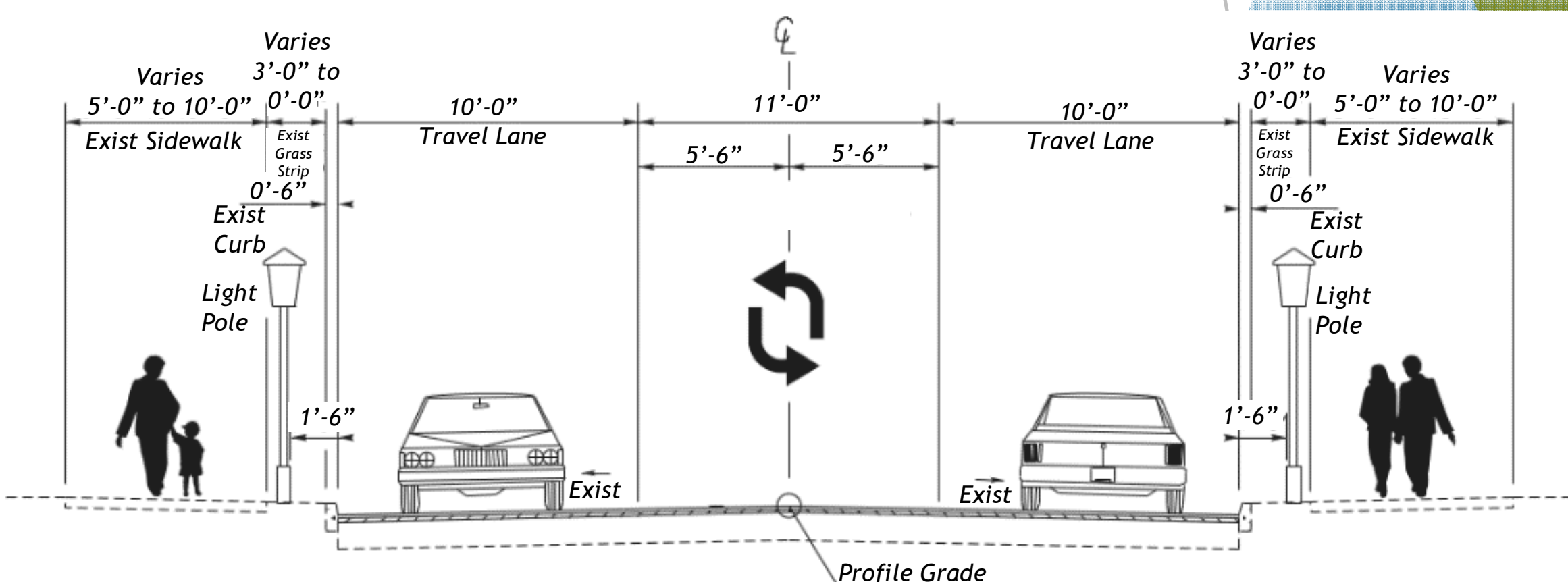
*Joseph E Lowery - Typical Section #1
Mitchell Street SW to Lena Street NW*



*Joseph E Lowery - Typical Section #1 (Alternative)
Mitchell Street SW to Lena Street NW*



*Joseph E Lowery - Typical Section #2
Mayson Turner Rd NW to Joseph E. Boone Blvd NW*



*Joseph E Lowery - Typical Section #2 (Alternative)
Mayson Turner Rd NW to Joseph E. Boone Blvd NW*