

June 27, 2023

DOWNTOWN CITY HALL VICINITY RESURFACING

Community Update Meeting

CITY OF ATLANTA



DEPARTMENT OF TRANSPORTATION

Mayor Andre Dickens
ATLDOT Commissioner Solomon Caviness IV

Moving Atlanta Forward Pillars



Moving Atlanta Forward

One Safe City

A City of Opportunity for All

A City Built for the Future

Effective and Ethical
Government

Agenda



6:00 – 6:05 P.M.

Welcome and Introductions

6:05 – 6:25 P.M.

Project Overview

6:25 – 6:40 P.M.

Next Steps

6:40 – 6:45 P.M.

Keeping You Informed

6:45 – 7:30 P.M.

Questions and Answers

Construction Team



Greg Moore

ATLDOT Deputy Commissioner, Capital Delivery

Simeon Robinson

Construction Director

Adisa Aarons

Construction Manager

Betty Smoot-Madison

Mobility & Planning Director

Adrian Carver

Construction Outreach Liaison



CONSTRUCTION OVERVIEW

Project Map



- ADA Ramp Upgrades
- Bike Lane Installations
- Restriping
- Resurfacing

MLK Jr. Drive

PROJECT LIMITS: Forsyth Street to Capitol Avenue

- Addition of 2-way cycle track along the south side of street
 - Resurfacing complete
 - ADA ramp upgrades complete
 - Granite curbing installation complete
 - Striping underway – target completion by the end of July
 - Traffic and bike lane signage installation to begin mid-July/early August



Mitchell Street

PROJECT LIMITS: Forsyth Street to Capitol Avenue

- Resurfacing complete
- ADA ramp upgrades complete
- Traffic signage installation scheduled to begin mid-July/early August
- Striping underway – target completion mid-July



Trinity Avenue

PROJECT LIMITS: Forsyth Street to Memorial Drive

- Resurfacing complete
- ADA ramp upgrades complete
- Striping underway – target completion mid-July
- Traffic signage installation to begin mid-July/early August
- Protected bike lane installation, with signage, scheduled to begin mid-July/early August
- Barriers will be removed in mid-July (when protected bike lane installation begins)



Memorial Drive

PROJECT LIMITS: Peachtree Street to Capitol Avenue

- Resurfacing complete
- ADA ramp upgrades complete
- Striping underway – target completion mid-July
- Traffic signage installation to begin mid-July/early August
- Protected bike lane installation, with signage, scheduled to begin mid-July/early August



Central Avenue

PROJECT LIMITS: MLK Jr. Drive to Memorial Drive

- Resurfacing complete
- ADA ramp upgrades nearly complete; two (2) ramps to be completed by the end of June
- Striping underway – target completion mid-July
- Traffic signage installation to begin mid-July/early August
- Protected bike lane installation, with signage, scheduled to begin mid-July/early August
- Barriers will be removed in mid-July (when protected bike lane installation begins)



Washington Street

PROJECT LIMITS: MLK Jr. Drive to Memorial Drive

- Addition of 2-way cycle track along the south side of street
 - Resurfacing complete
 - ADA ramp upgrades complete
 - Striping underway – target completion mid-July
 - Traffic signage installation to begin mid-July/early August
 - Protected bike lane installation, with signage, scheduled to begin mid-July/early August



Capitol Avenue

PROJECT LIMITS: MLK Jr. Drive to Memorial Drive

- Resurfacing complete
- ADA ramp upgrades complete
- Striping underway – target completion mid-July
- Bike lane installation and shared lane markings complete by mid-July
- Bike lane and traffic signage installation scheduled to begin in mid-July/early August



Next Steps

CONSTRUCTION ACTIVITIES

- Final striping, including crosswalks and lane markings
- Protected bike lane installations
- Bike lane and traffic signage installations
- Removing temporary barriers
- Punch list items





TARGET COMPLETION: Fall 2023

The background of the slide is a photograph of a city street. In the foreground, there are concrete barriers and a dirt area, suggesting construction work. In the background, there are trees, a clear blue sky, and city buildings. The text is overlaid on a white rectangular area in the center of the image.

1.7 miles

Estimated # of new bike lanes added to
Downtown after the Resurfacing Project.

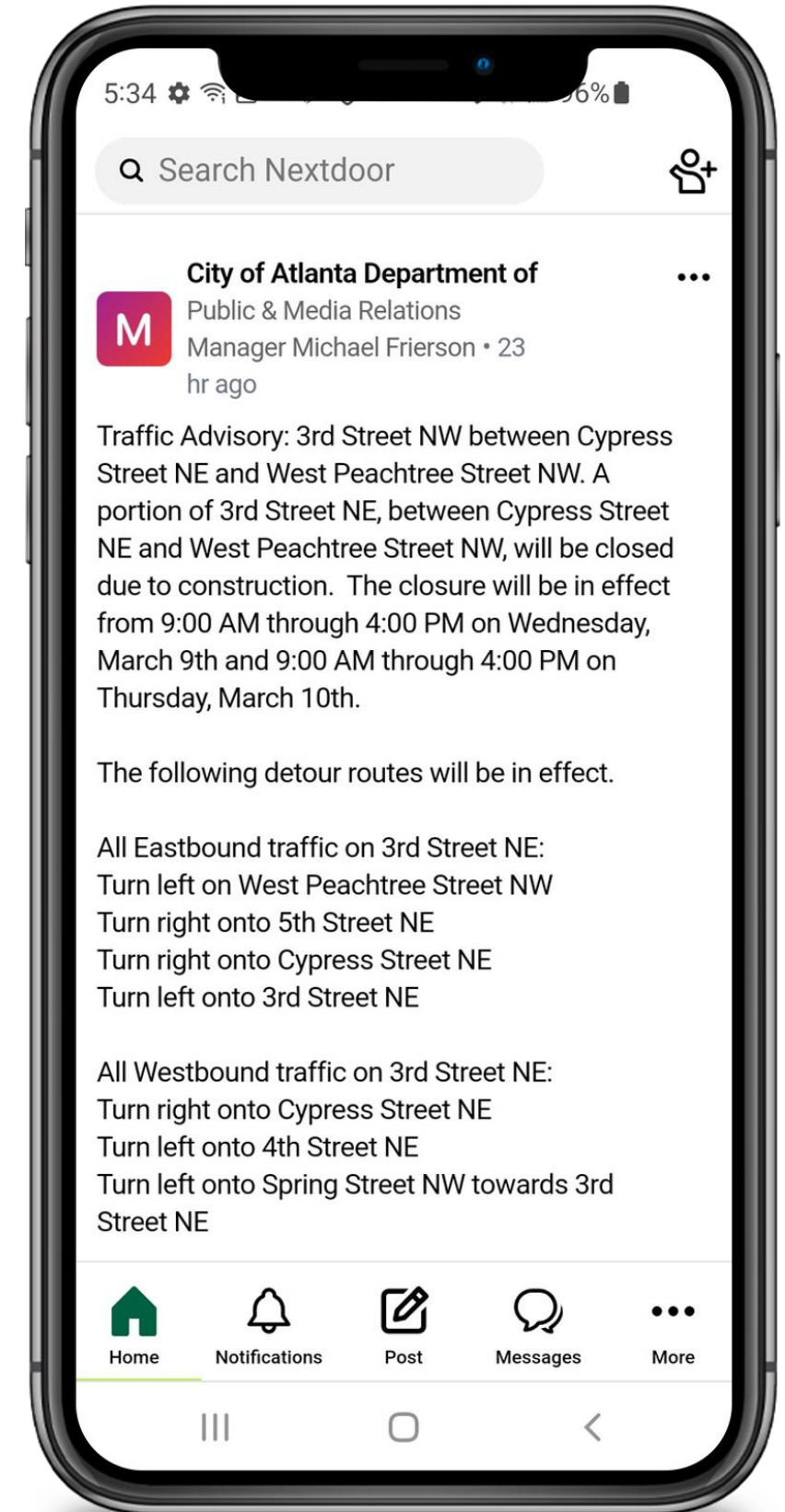
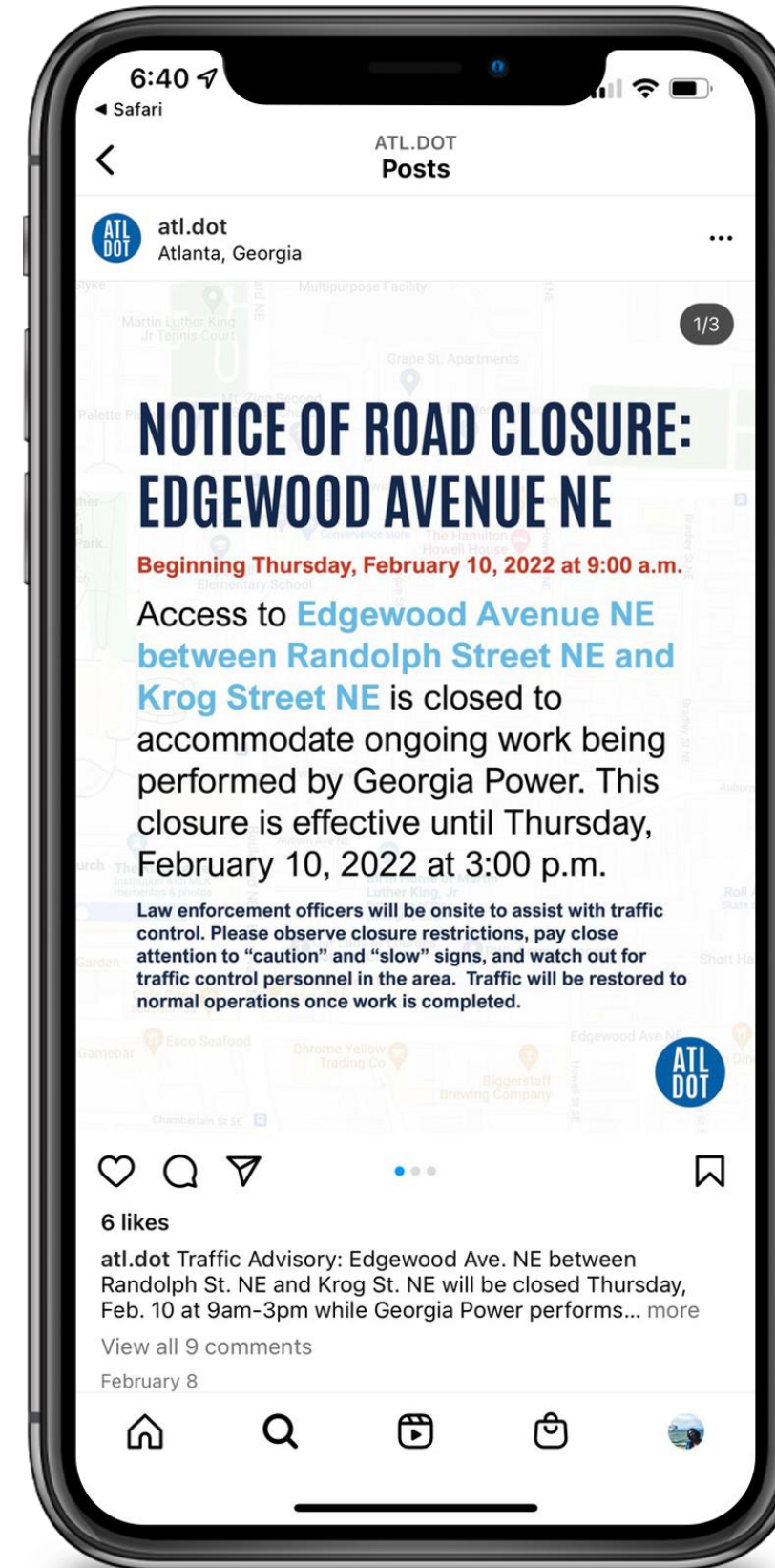
An aerial night view of a city street. The street is illuminated by streetlights, and several vehicles are visible, including a white car in the foreground and a blue truck further back. Orange traffic cones are placed along the right side of the road, indicating a construction or maintenance area. Bare trees line the sidewalks, and buildings are visible in the background. A semi-transparent white banner is overlaid across the middle of the image, containing the text "CONSTRUCTION OUTREACH".

CONSTRUCTION OUTREACH

Traffic Advisories

Road / Lane Closure Notices

- ATLDOT website on the home page and “News & Events” page
- Nextdoor, Instagram, and Twitter



Project Updates & Advisories

Construction Milestones or Disruptions

- Email/Constant Contact to project emailing list
- ATLDOT website on [Downtown City Hall Vicinity Street Resurfacing](#) project page
- Nextdoor, Facebook, Twitter, Instagram, etc.



Michael Frierson, Public & Media Relations Manager
(404) 710-9560
mfrierson@atlantaga.gov

FOR IMMEDIATE RELEASE

Friday, May 26, 2023

TRAFFIC ADVISORY

Downtown Resurfacing Project: Lane Reconfiguration/Parking Removal Washington Street SW

WHAT: As part of the Downtown City Hall Vicinity Resurfacing Project, on-street parking has been removed from Washington Street SW between Martin Luther King Jr. Drive SW and Memorial Drive SW to accommodate installation of new bike lanes.

WHERE: Washington Street SW between Martin Luther King Jr. Drive SW and Memorial Drive SW

WHEN: The lane reconfiguration will go into effect on Monday, April 24, 2023.

DETAILS: Within the project limits, Washington Street SW has been reduced from four (4) traffic lanes and one (1) parking lane to three (3) lanes for vehicle travel and two (2) bike lanes (see illustration below).

On-street parking will no longer be available on Washington Street SW between Martin Luther King Jr. Drive SW and Memorial Drive SW.



Questions and/or concerns related to this closure may be directed to Atlanta Department of Transportation Public Relations Manager Michael Frierson at mfrierson@atlantaga.gov.

###

atldot.atlantaga.gov • 55 Trinity Ave. SW, Suite 4400, City Hall – South, Atlanta, Georgia 30303-0324 • (404) 330-6165

Project Updates

Many options for additional information:

- Portable message boards
- Visit: atldot.atlantaga.gov
- Project fact sheets and presentations posted at:
atldot.atlantaga.gov/projects/downtown-city-hall-vicinity-street-resurfacing
- Project updates:
 - Send an email to: atldot@atlantaga.gov
 - Subject heading “Downtown City Hall Vicinity Resurfacing Project Updates”
 - Request to receive updates on the project referenced in the heading

Questions?

Visit our website and follow us on social media



atldot.atlantaga.gov



City of Atlanta Department of Transportation (ATL DOT)



@ATL DOT




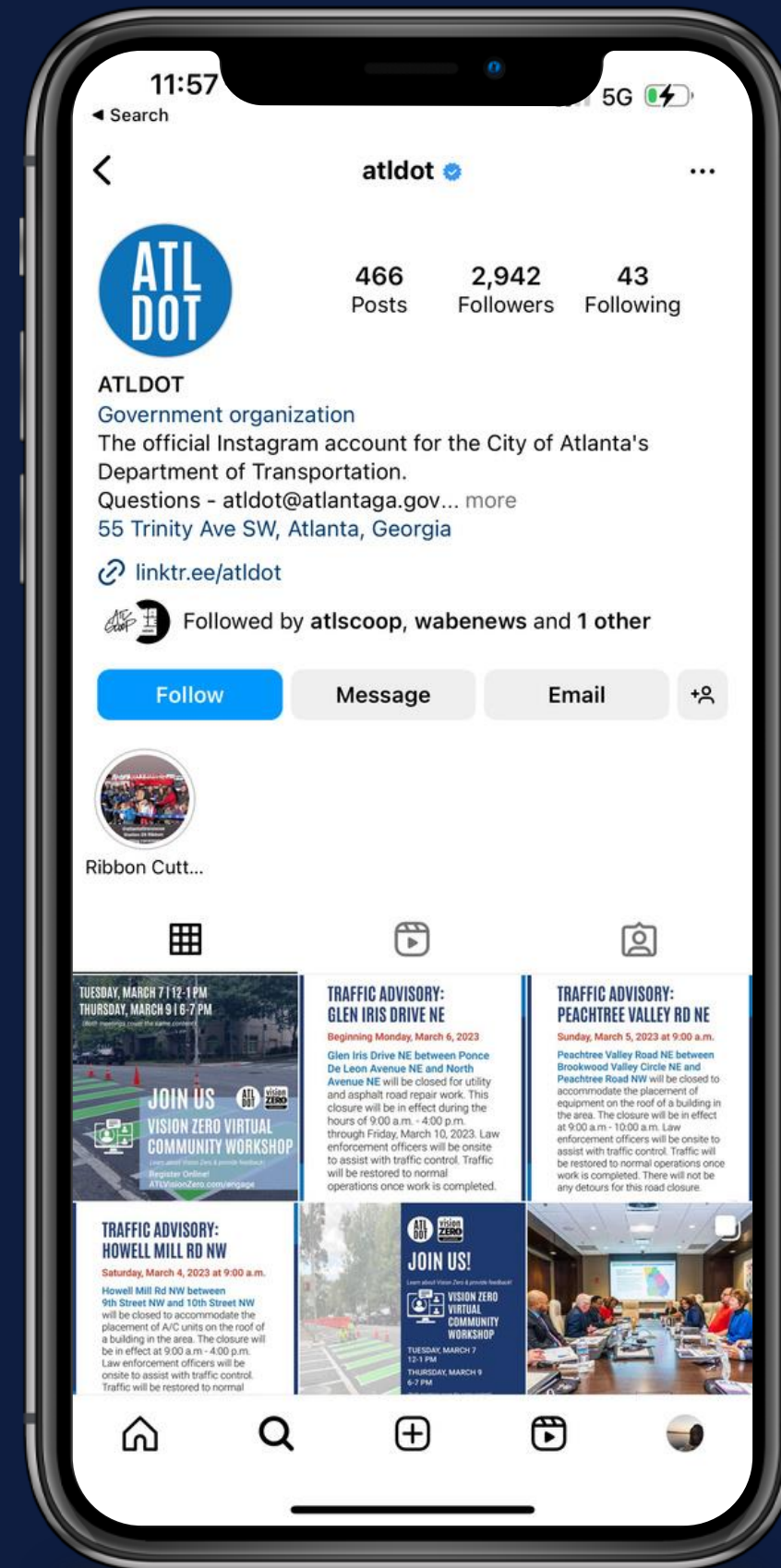
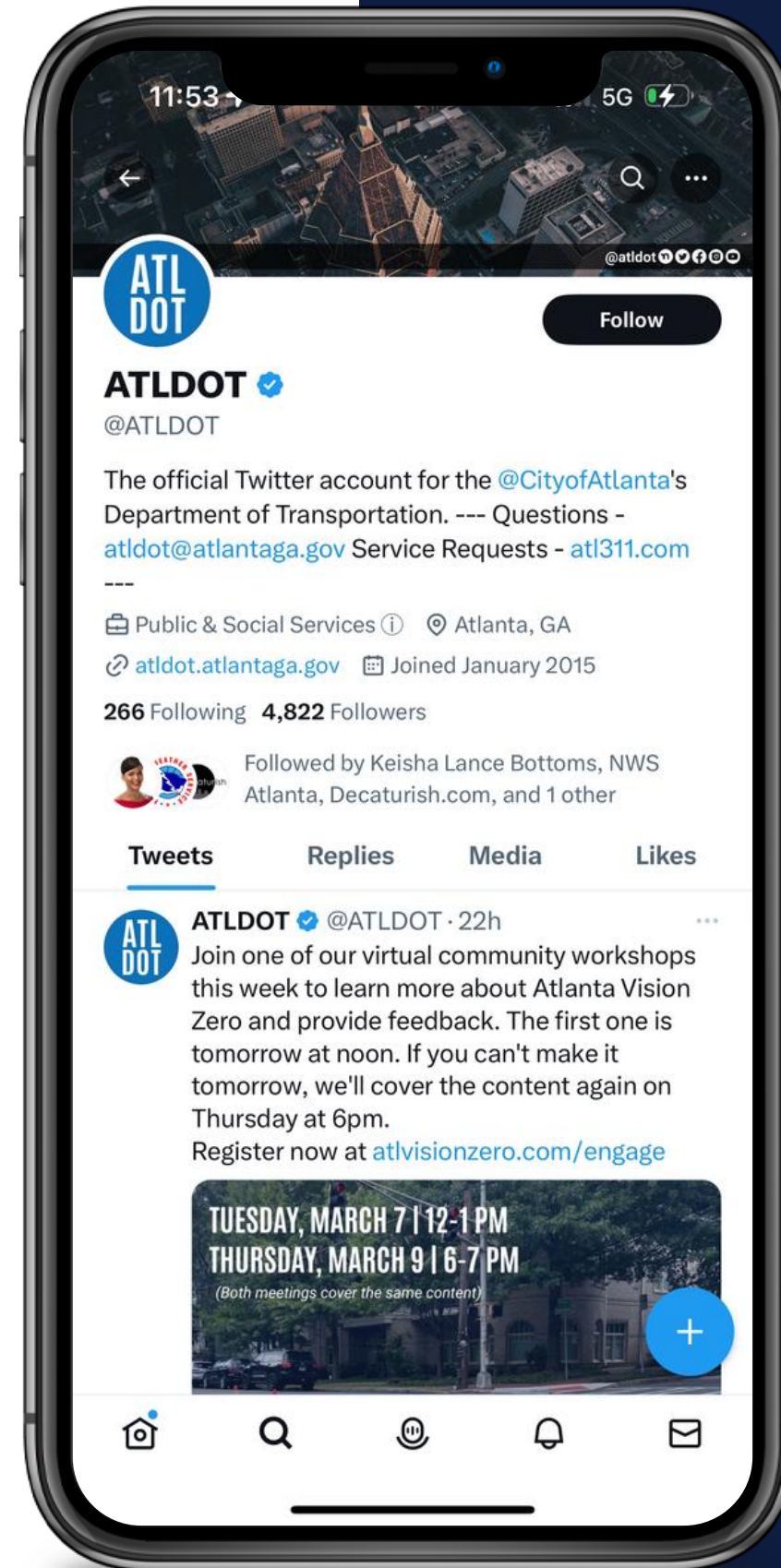
[.com/ATL DOT](https://www.atlantaga.gov/ATL DOT)



@ATL DOT



@ATL DOT





Thank you!