

June 25, 2024

CASCADE ROAD / AVENUE COMPLETE STREET PHASE 1

Community Update Meeting

CITY OF ATLANTA



DEPARTMENT OF TRANSPORTATION

Mayor Andre Dickens

ATLDOT Commissioner Solomon Caviness IV

Moving Atlanta Forward Pillars



Moving Atlanta Forward

- One Safe City
- A City of Opportunity for All
- A City Built for the Future
- Effective and Ethical Government

Agenda



6:00 – 6:05 P.M.

- Welcome and Introductions

6:05 – 6:10 P.M.

- Safety Moment

6:10 – 6:15 P.M.

- Project Team

6:15 – 6:30 P.M.

- Project Overview

6:30 – 7:15 P.M.

- Questions and Answers



PROJECT TEAM

Project Team



Marci Collier Overstreet

City of Atlanta Councilmember (District 11)

Greg Moore

ATLDOT Deputy Commissioner, Capital Delivery

Dameon Simmons

Program Manager

Simeon Robinson

Director of Construction

Michael Word

Construction Manager

Conredge Lewis

Project Manager, Design



SAFETY MOMENT

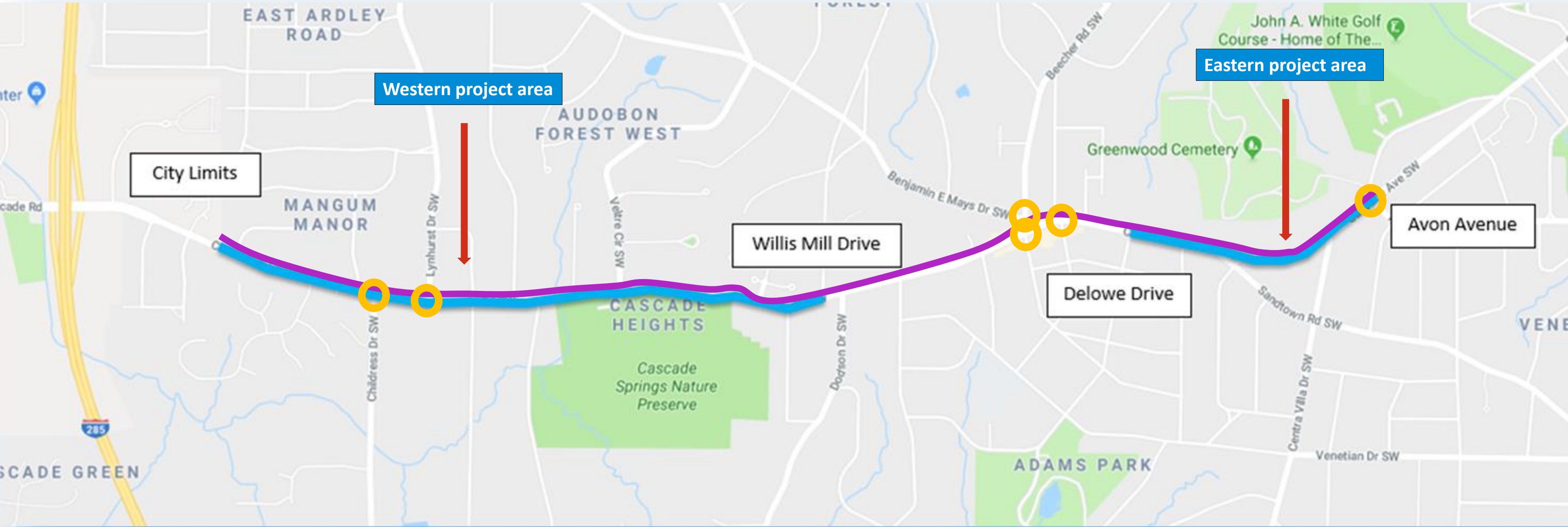


The image is a composite of two photographs. The top photograph shows a dense line of green trees with several power lines stretching across the frame. The bottom photograph shows a construction site on a paved road. A red excavator is positioned on the right side of the road. Three workers wearing high-visibility safety vests and hard hats are standing near the excavator. Several orange traffic cones are placed on the road surface. The background shows a dirt embankment and some construction equipment.

PROJECT OVERVIEW

Cascade Road/Avenue Phase I - Complete Street, TCC, and Resurfacing Project Map

- LEGEND
- Complete Street Elements
 - Resurfacing
 - Traffic Signal Improvements




Where We Are Today

DRAINAGE CONSTRUCTION UNDERWAY AS OF JULY 2024

- Contractor completed the underground utility investigation within the closure between Sandtown Road and Centra Villa Drive.
- Utility data has been sent to the designer for validation and for use in completing the redesign of the B-Line storm sewer system.
- ATLDOT anticipates the need for similar investigations throughout the project area, where storm sewer installation will occur.


Where We Are Today



NEXT STEPS

- Granite curb installation between Veltre Circle to Willis Mill Road SW
- AT&T removal of power poles between Shore Drive and Lynhurst Drive SW
- Catch basins have been constructed.
- Sidewalk installation will start after the curb work on the western side.
- Retaining wall will be installed at the Cascade Springs Nature Reserve.





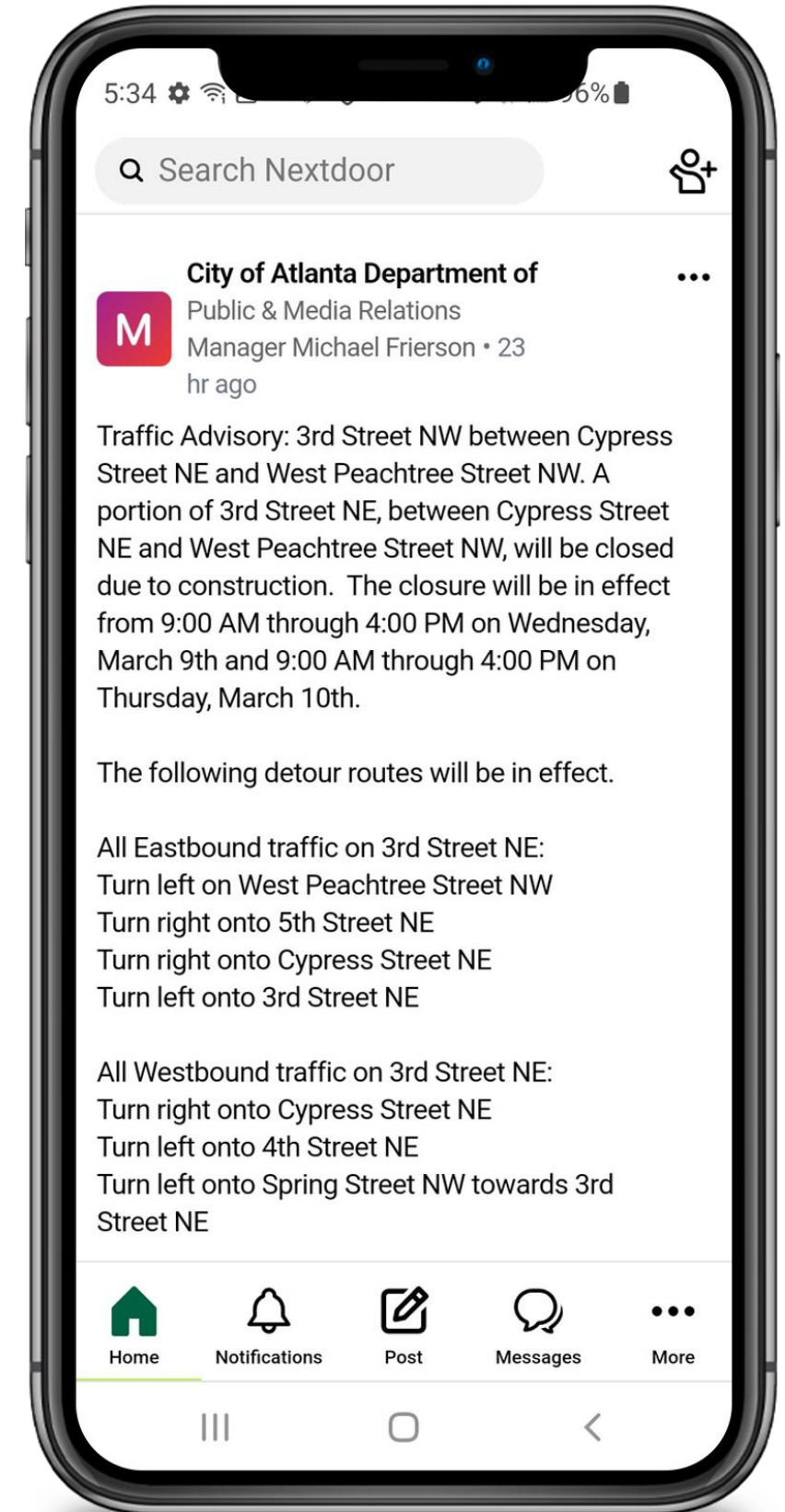
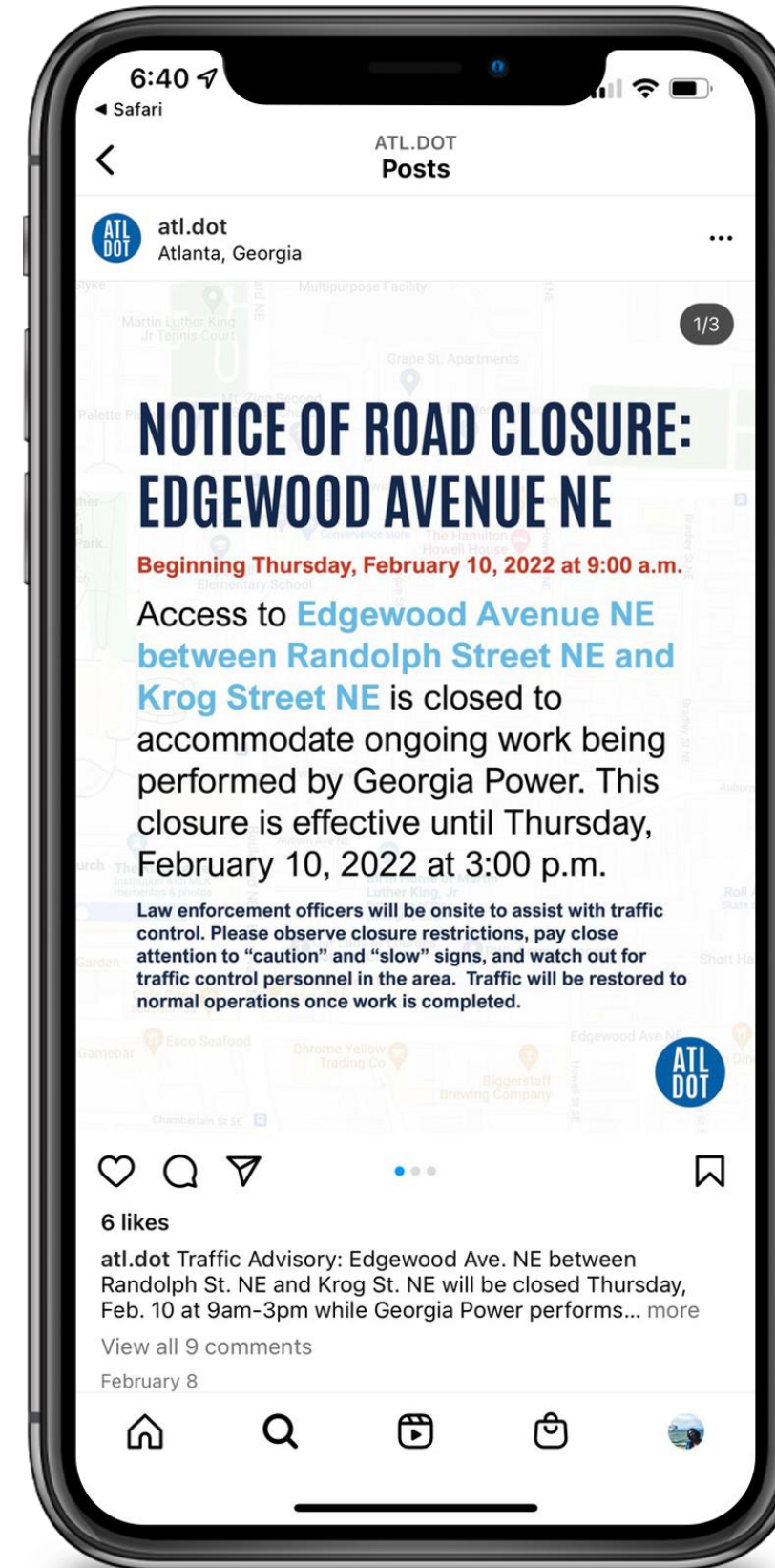
KEEPING YOU INFORMED



Traffic Advisories

Closure Notices

- ATLDOT website on home page and “News & Events” page
- Nextdoor, Instagram, and Twitter



Project Updates

Construction Milestones or Disruptions

- Email/Constant Contact to project emailing list
- ATLDOT website on [Cascade Complete Street](#) project page
- Nextdoor, Facebook, Twitter, Instagram, etc.

OCTOBER 19, 2022

PROJECT UPDATE



Cascade Avenue/Road Complete Street Phase I

Project Descriptions

The City of Atlanta's Departments of Transportation and Watershed Management are working to deliver corridor improvements along approximately two (2) miles of Cascade Road/Avenue. Planned improvements include milling, resurfacing, restriping, sidewalks, traffic communications corridor signal upgrades, bus stop enhancements, streetscapes, extended bike lanes, pedestrian safety improvements, and relocation of hydrants, water main lines, sidewalk meter boxes, and street valve box adjustments.

Locations

- ⇒ Cascade Road/Avenue SW from the City Limits to Willis Mill Road SW and Delowe Drive SW to Avon Avenue SW
- ⇒ Water line relocation from Cascade Avenue SW/Clearbrook Drive SW intersection to the Cascade Road SW/Veltre Circle SW intersection

Schedules

- ⇒ Target completion for the Cascade Road/Avenue Complete Street Phase I roadway improvements is Spring 2025.
- ⇒ DWM waterline relocation projected for completion in the 4th quarter of 2022.



Other Details

- ⇒ DWM began relocating water hydrants and approximately 500 linear feet of water main lines in the week of September 26th. With no unforeseen construction challenges, DWM utility relocation will be completed on schedule.
- ⇒ There may be water service disruptions associated with the DWM relocation work. Impacted property owners will be notified (i.e., robocall, door knock, door hanger, etc.) prior to anticipated disruptions.
- ⇒ Three (3) more utility relocations (AGL, Bandwidth IG, and Zayo) are scheduled to begin in November 2022. Start and completion windows for additional utility relocations will be dependent on each company's relocation work. Utility companies' current projections are for completion by the end of 2023.
- ⇒ There are no anticipated road closures associated with the water line relocation work; however, intermittent lane closures with traffic control personnel may be required to accommodate the work. Traffic advisories will be posted to the DWM and ATLDOT websites and social media platforms.
- ⇒ Upon completion of utility relocations, sidewalk installations, pedestrian safety improvements, and signal upgrades will take place in three (3) stages:
 - ❖ Cascade Road/Avenue from Delowe Drive to Avon Avenue/Cascade Circle
 - ❖ Cascade Road from Tuckawanna Drive to Willis Mill Road Cascade Road from City Limits (West of Kingsdale Drive) to Tuckawanna Drive

Project Updates

Many options for additional information:

- Portable message boards
- Visit: atldot.atlantaga.gov
- Project fact sheets and presentations posted at atldot.atlantaga.gov/projects/cascade-rd-complete-street
- Project updates:
 - Send email to: atldot@atlantaga.gov
 - Subject heading “Cascade Complete Street Project Updates”
 - Request to receive updates on project referenced in heading

Visit our website and follow us on social media



atldot.atlantaga.gov



City of Atlanta Department of Transportation (ATL DOT)



[@ATL DOT](https://twitter.com/ATL DOT)




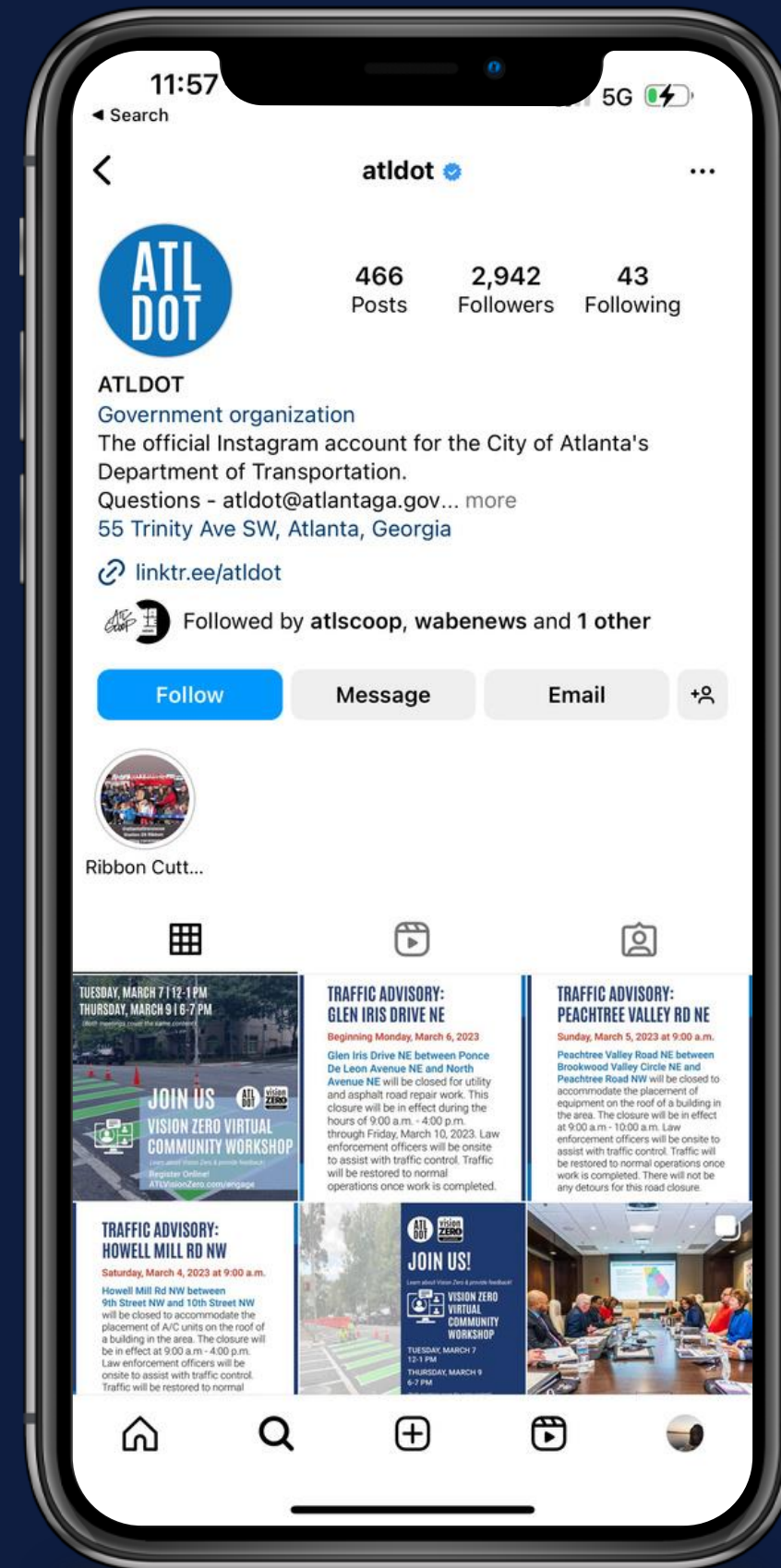
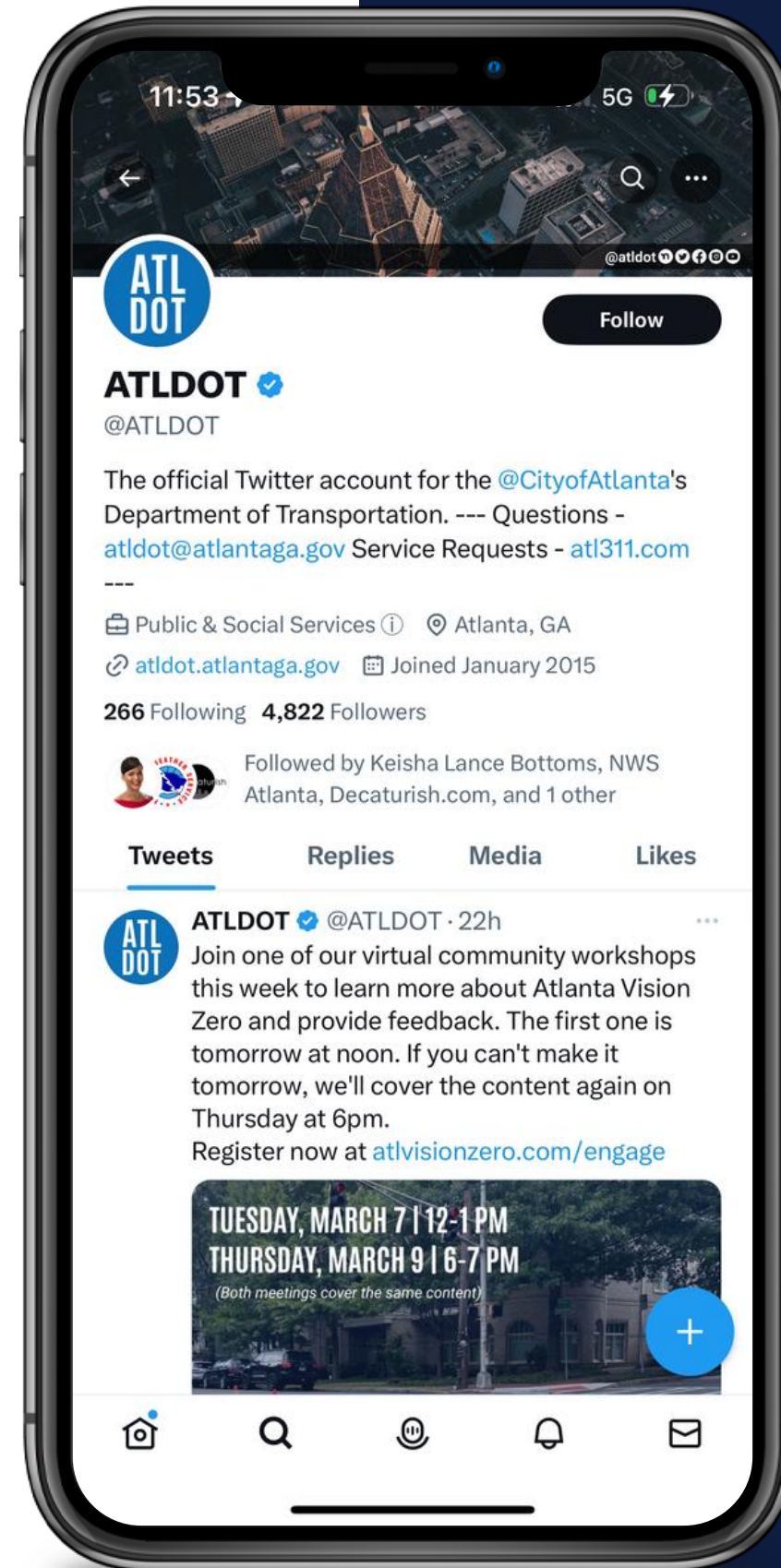
[.com/ATL DOT](https://www.atlantaga.gov/ATL DOT)



[@ATL DOT](https://www.instagram.com/ATL DOT)



[@ATL DOT](https://www.youtube.com/ATL DOT)



Questions?



Thank you!