

August 20, 2024

Atlanta **STREETS** **ALIVE** 2024

Atlanta Streets Alive is an initiative of the Atlanta Department of Transportation in partnership with Propel ATL.



+



ATLANTA IS EXCITED ABOUT THE RETURN OF STREETS ALIVE!



"Experiencing the city without cars during
[Atlanta Streets Alive] was amazing!"

- attendee via 2023 survey



"It made me imagine a future Atlanta where
people, not just cars, are the priority."

- attendee via 2023 survey



Agenda

Atlanta Streets Alive

- Goals and History
- RDA GA AVE Street Route
- Activity Guidelines





Atlanta **STREETS** **ALIVE**

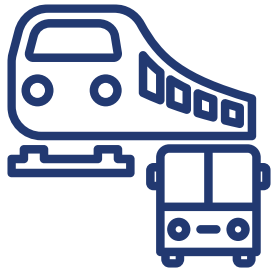
Atlanta Streets Alive (ASA) opens streets temporarily for constituents to bike, walk, skate, dance, and play. It is FREE to the public; the event turns the street into a park space that connects our city.

ASA is a community engagement platform that encourages positive experiences through public safety with city services such as ATLDOT, APD, DPW.

Goals

Atlanta Streets Alive aims to promote community engagement, active living, and healthy lifestyles by temporarily closing streets to vehicular traffic and opening them for people to walk, bike, skate, and participate in various activities.

Promote Active
Transportation



Community
Engagement



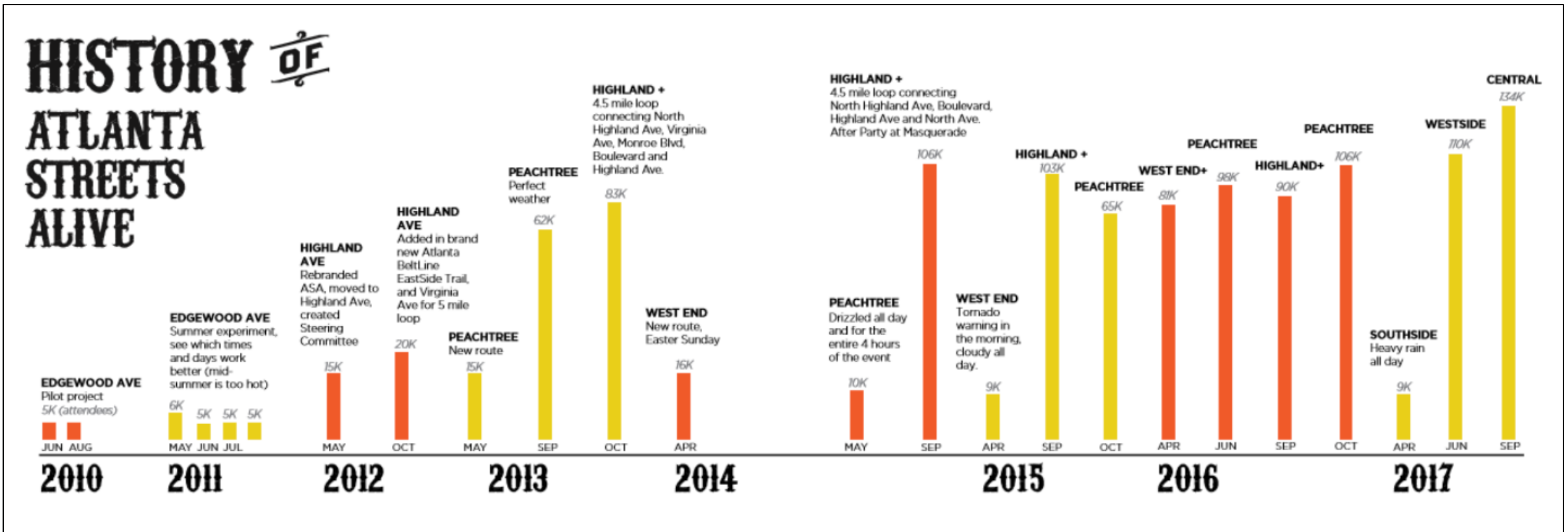
Showcase Businesses
+ Culture



Mayor's Moving
Atlanta Forward




Atlanta Streets Alive was formally run by the Atlanta Bike Coalition, now Propel ATL, for 10 years, producing 29 open streets programs with estimated 1.5 million total attendees.



In 2020, legislation was drafted to establish ASA as a recurring program by the City of Atlanta.

In 2023, ATLDOT hired staff to make this a reality.





SUNDAYS FALL 2023

1PM TO 5PM

FREE & FAMILY-FRIENDLY

2.8 MILES
PEACHTREE STREET

CAR-FREE STREETS
TO WALK, BIKE, ROLL & PLAY
STREET CLOSURE: 11AM - 6PM

More info at AtlantaStreetsAlive.org

SEPT 24



OCT 22

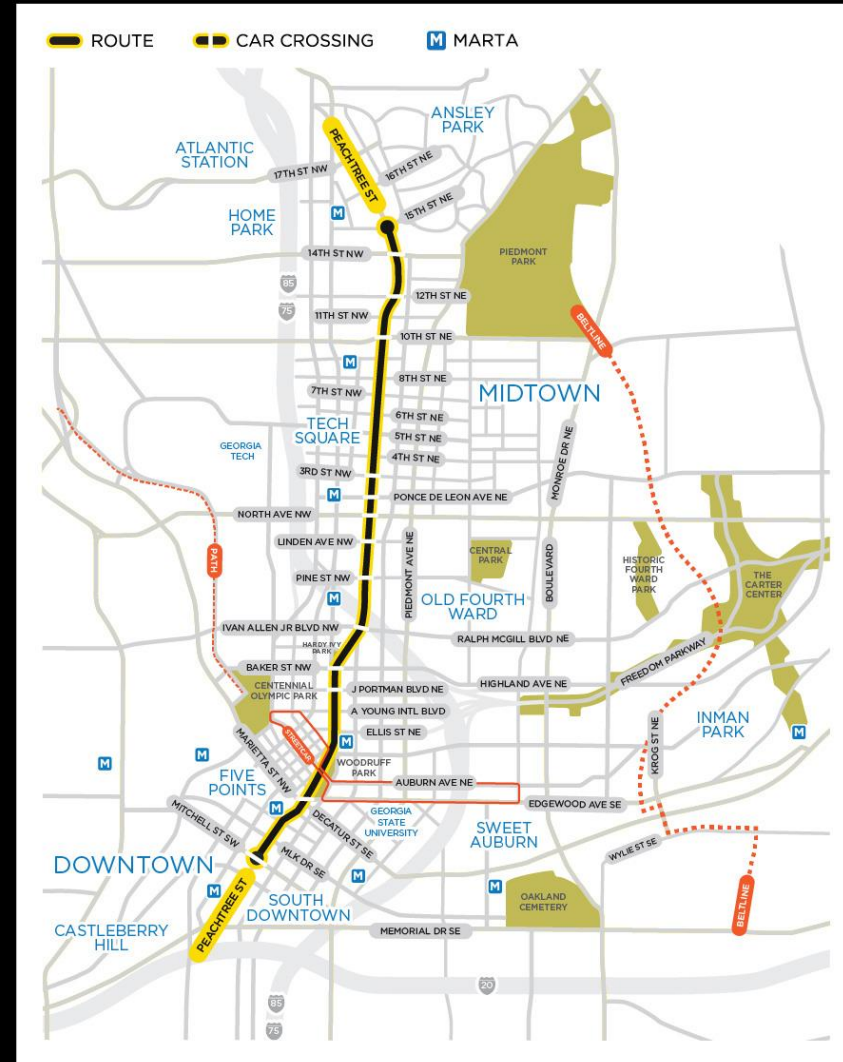


DEC 3



An initiative of the Atlanta Department of Transportation with support from Propel ATL and the Atlanta community

AtlantaStreetsAlive.org #AtlantaStreetsAlive



An initiative of the Atlanta Department of Transportation with support from Propel ATL and the Atlanta community

AtlantaStreetsAlive.org #AtlantaStreetsAlive



Atlanta Streets Alive 2023!



Commissioner Caviness
remarks at Underground ATL




PAW-ty in the Park



Georgia Chalk Artists Guild



ELEVATE
Peachtree Center




Underground ATL



Skater Meet-up



Midtown Alliance Slow bike race



SUNDAYS ON PEACHTREE 2024

MAY 19 ★ JUNE 16 ★ JULY 28 ★ AUGUST 18

1PM ~~TO~~ 5PM

FREE & FAMILY-FRIENDLY

CAR-FREE STREETS
TO WALK, BIKE, ROLL & PLAY
STREET CLOSURE: 11AM - 6PM

More info at
AtlantaStreetsAlive.org

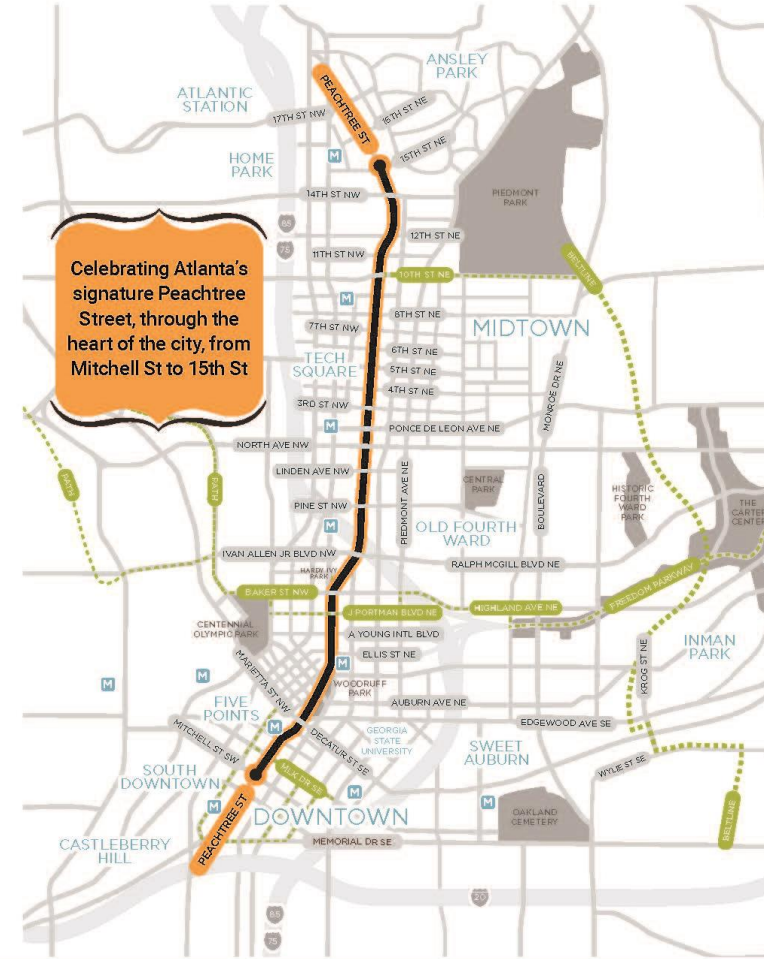


PEACHTREE STREET: FROM MITCHELL ST SW TO 15TH ST NE
EXPECT A NEW ROUTE AND ADDITIONAL DATES SOON!

SUNDAYS ON PEACHTREE 2024



- ROUTE
- CAR CROSSING
- MARTA
- BIKE PATH



Celebrating Atlanta's signature Peachtree Street, through the heart of the city, from Mitchell St to 15th St



An initiative of ATLDOT in partnership with Propel ATL.

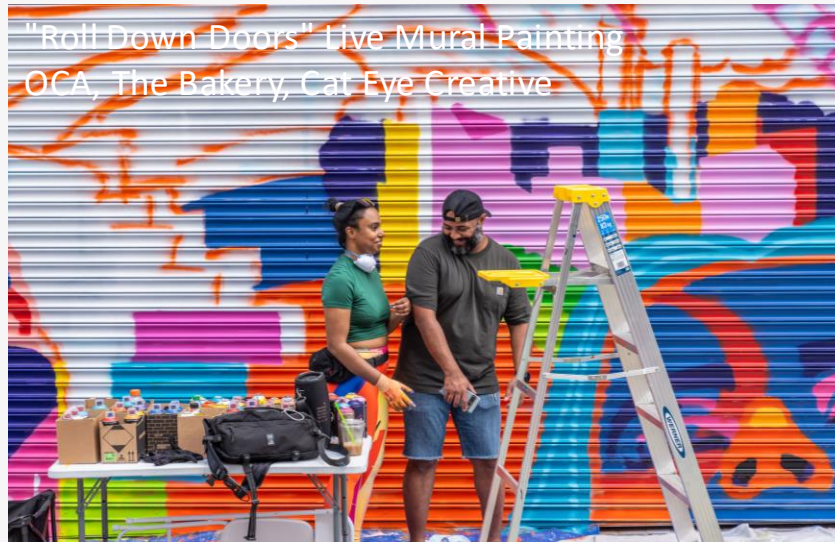
AtlantaStreetsAlive.org #AtlantaStreetsAlive



Atlanta Streets Alive 2024!



Commissioner Caviness
Remarks over ASA Radio



"Roll Down Doors" Live Mural Painting
OCA, The Bakery, Cat Eye Creative



Live Music on North Ave



Kids Zone
Peachtree Center



The Bakery ATL



ATLDOT Staff



"Roll Down Doors" Live Mural Painting
OCA, The Bakery, Cat Eye Creative



Atlanta
**STREETS
ALIVE**

**3RD SUNDAYS
IN FALL 2024**

WEST END TO GRANT PARK

SEPTEMBER 15 ★ OCTOBER 20 ★ NOVEMBER 17



More info at
AtlantaStreetsAlive.org

1PM ²/_{to} 5PM
FREE & FAMILY-FRIENDLY


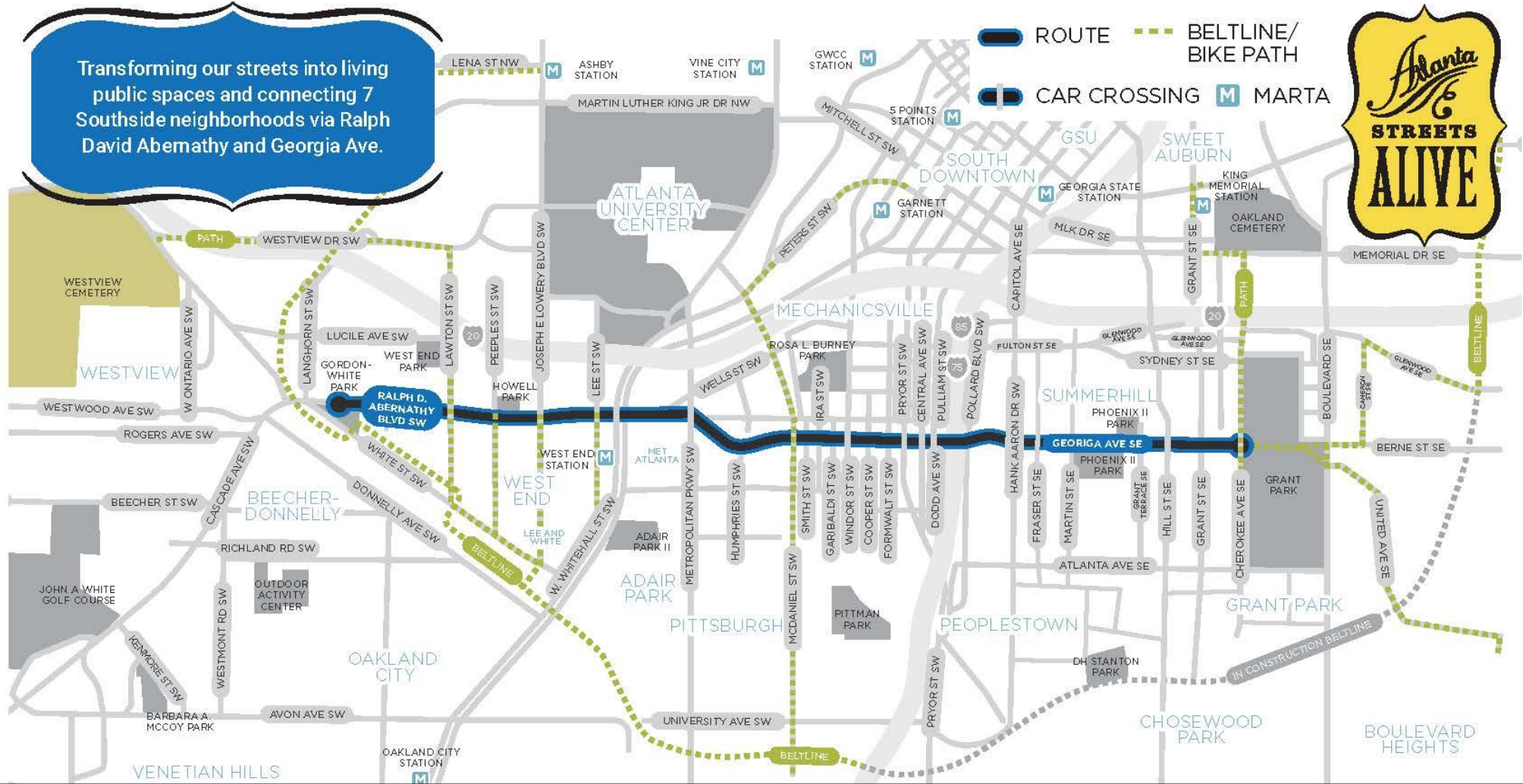
3.4 MILES
RALPH DAVID ABERNATHY
BLVD TO GEORGIA AVE

**CAR-FREE STREETS
TO WALK, BIKE, ROLL & PLAY
STREET CLOSURE: 11AM - 6PM**

FROM GORDON-WHITE PARK IN THE WEST END TO CHEROKEE AVENUE AT GRANT PARK



Transforming our streets into living public spaces and connecting 7 Southside neighborhoods via Ralph David Abernathy and Georgia Ave.



An initiative of ATLDOT in partnership with Propel ATL.
 AtlantaStreetsAlive.org #AtlantaStreetsAlive



Ralph D Abernathy Blvd
SW / Georgia Ave SE

between Langhorn St SW
and Cherokee Ave

APD and ASA volunteers will be on hand to assist
with public safety and crossing traffic flow.

The other cross streets would be
closed off with barricades

Can QR code for route map
www.atlantastreetsalive.org



ATLANTA Streets Alive - Open Cross Streets

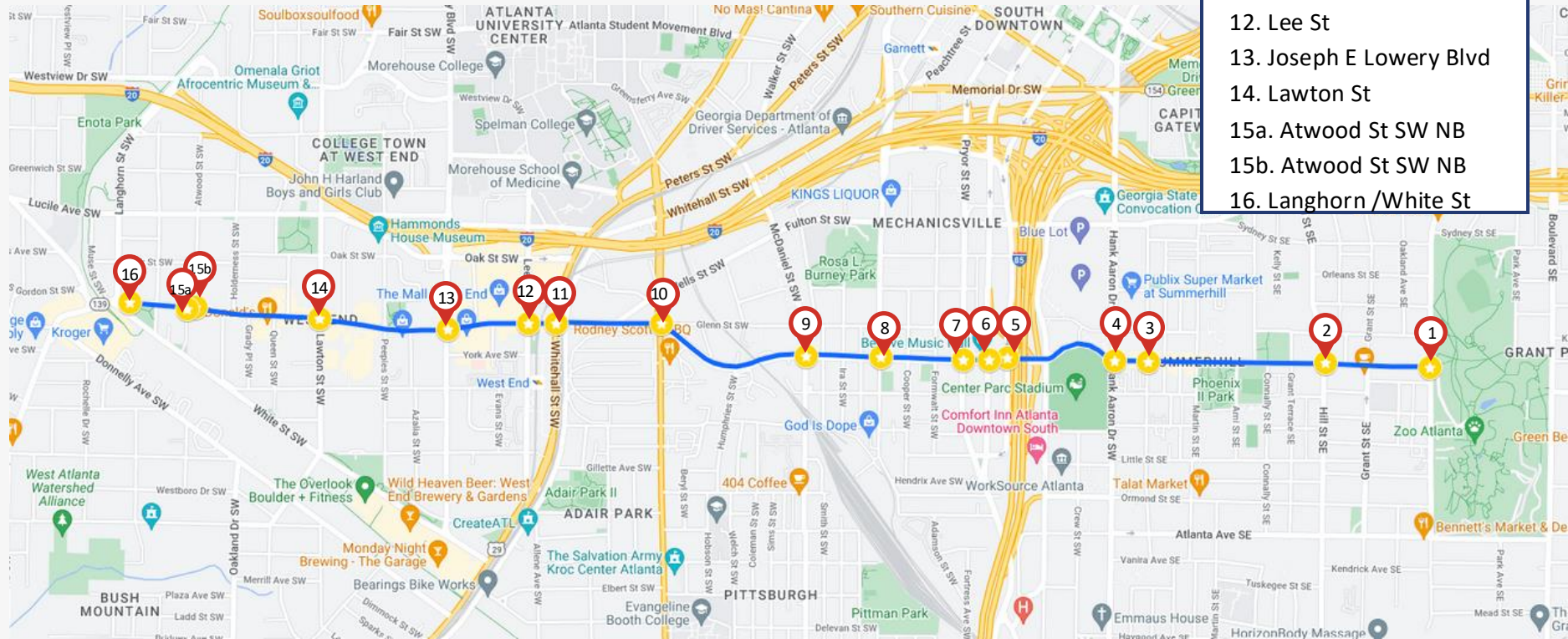
SUNDAY, SEPTEMBER 15, 2024,
SUNDAY, OCTOBER 20, 2024,
SUNDAY, NOVEMBER 17, 2024

CLOSURE TIME: 11AM - 6PM
EVENT TIME: 1PM - 5PM

STREET CLOSURE ROUTE: RALPH DAVID ABERNATHY / GEORGIA AVE

FROM GORDON WHITE PARK TO GRANT PARK

1. Cherokee Ave
2. Hill St
3. Fraser St
4. Hank Aaron Dr
5. Pulliam St
6. Central Ave
7. Pryor St
8. Windsor St SW
9. McDaniel St
10. Metropolitan Pkwy
11. W Whitehall St
12. Lee St
13. Joseph E Lowery Blvd
14. Lawton St
- 15a. Atwood St SW NB
- 15b. Atwood St SW NB
16. Langhorn /White St



STOP

NO
TURNS

Decatur St

DON'T BLOCK
THE BOX

Atlanta **STREETS**
ALIVE

Get more info at atlantastreetsalive.org

ENJOY OUR *STREETS!*
STOP ON RED.

CITY OF ATLANTA

D



T

DEPARTMENT OF TRANSPORTATION

DPT

WA



ATLANTA STREETS ALIVE GUIDELINES

Rules to ensure a safe
and fun event for all:

Set-up Time: 11am – 12pm

Event Time: 1pm – 5pm

Breakdown: 5pm – 6pm



Print this loading pass to show security
NOT A PARKING PASS

Loading: 11am – 12pm

Loading: 5pm – 6pm

**Access your location from the closest
open cross street.**

**DO NOT drive along the length of
RDA/Georgia Ave.**

LOADING PASS



1 HOUR VEHICLE PASS
ACTIVITY PARTICIPANT

*print and place on your dashboard for permission
to load / unload
on Ralph D Abernathy Blvd SW / Georgia Ave SE,
11am-12pm, 5pm-6pm, 09/15/24





NO cars on Ralph D Abernathy Blvd SW / Georgia Ave SE


11am – 6pm

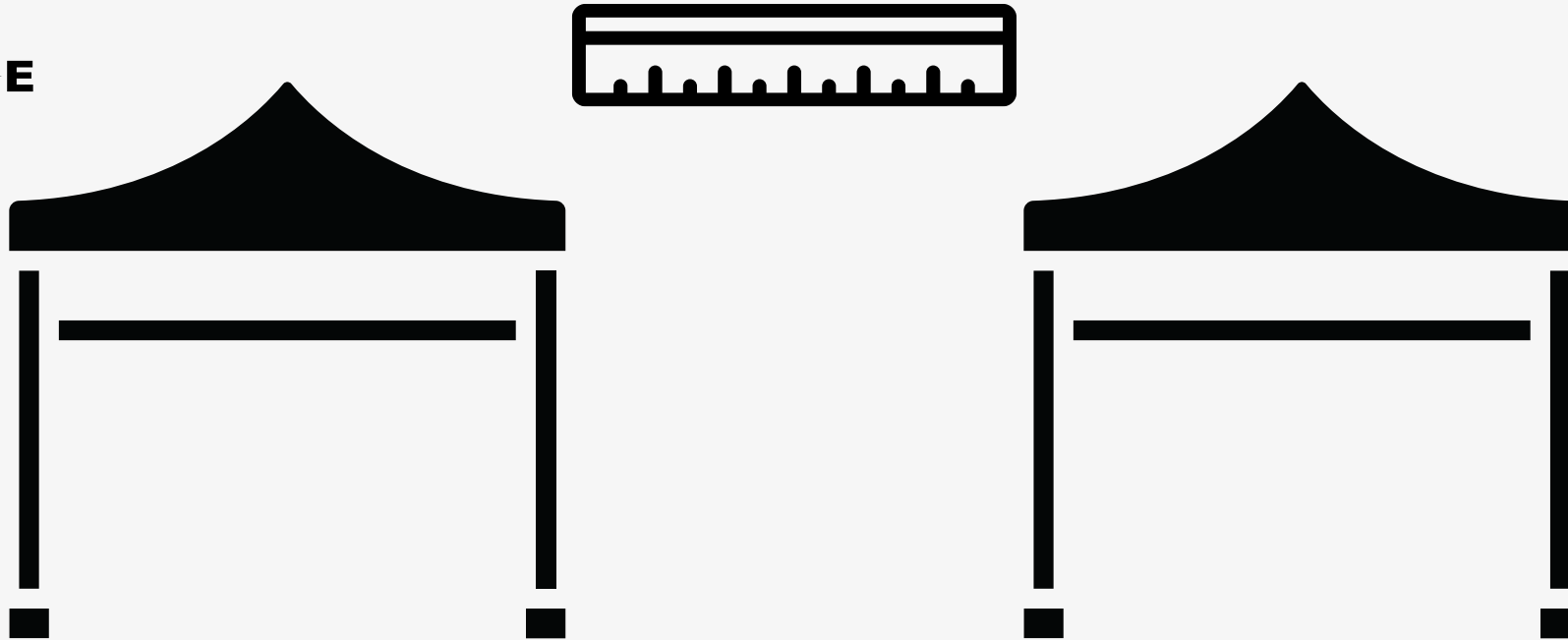

You are **NOT** expected to "check-in"

Questions?

**ATLDOT staff will be located
x2 tents along the route.**


[View the digital map for locations](#)





Set-up 12 ft. apart
North side of the Street

No generators onsite.



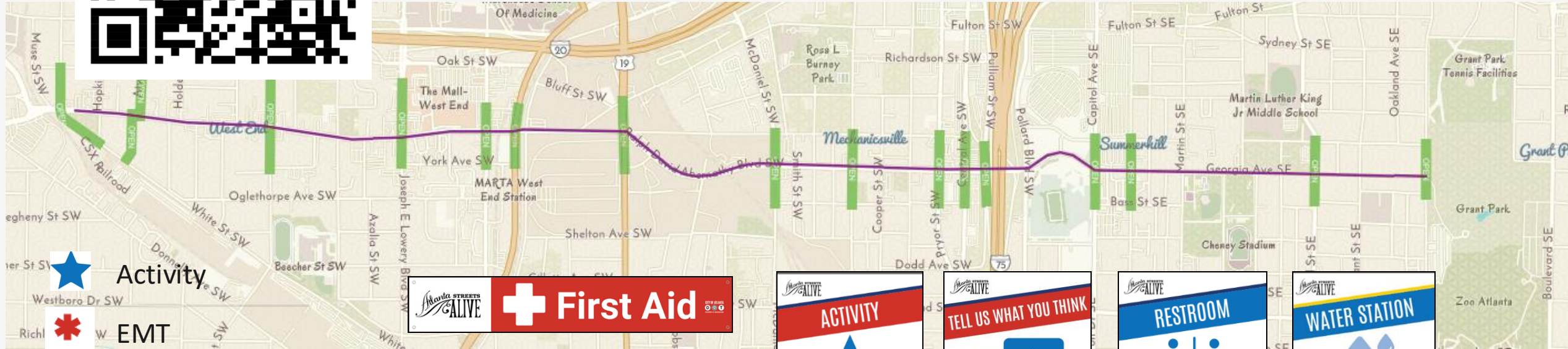



No alcohol.





Find your location on the digital map:

www.atlantastreetsalive.org



 Activity

 EMT

 Water Station



 Rest Room


  **First Aid**

  **Volunteer Check-In**



 **ACTIVITY**

Scan QR code to view map

 **TELL US WHAT YOU THINK**

Scan QR code to take our survey

 **RESTROOM**

Scan QR code to view map

 **WATER STATION**

Scan QR code to view map





Scan QR Code to
Livestream ASA Radio

www.atlantastreetsalive.org/radio



www.atlantastreetsalive.org

FB: @ATLStreetsAlive

IG: @atlantastreetsalive

X: @ATLStreetsAlive



Scan for website

Share with your networks!

Atlanta Streets Alive 2024!





GOT QUESTIONS?
Reach out.

CITY OF ATLANTA



DEPARTMENT OF TRANSPORTATION



RAMaloon@atlantaga.gov

Atlanta **STREETS**
ALIVE