

September 24, 2024

ROUNDABOUT BUNDLE VIRTUAL PUBLIC MEETING

**Lenox Road @ Johnson Road & Pelham Road @ N.
Rock Springs Road**

CITY OF ATLANTA



DEPARTMENT OF TRANSPORTATION

Mayor Andre Dickens
ATLDOT Commissioner Solomon Caviness IV

Agenda



Introductions

Existing Intersections

Project History & Identification

Project Goals

Improvements - Lenox Rd @ Johnson Rd

Improvements – N. Pelham Rd @ N. Rock Springs

Questions

Closing

Project Team



Alex Wan

City of Atlanta Councilmember (District 6)

Lenor Bromberg

ATLDOT Deputy Commissioner, Engineering

B.K. Patel

Project Manager, Design

Adam Gomez

Design Consultant

Existing Intersections – Lenox Road at Johnson Road



Existing Intersections – N. Pelham Road at N. Rock Springs Road



Project History and Identification

- Public request and neighborhood transportation plans for intersection improvements
- In 2021 Kimley-Horn began feasibility studies for intersection improvement solutions at Lenox Road at Johnson Road and N. Pelham Road at N. Rock Springs
 - Operational Analyses
 - Crash History Analyses
 - Roundabout Geometry and Operational Analyses
- Feasibility Studies were approved by City of Atlanta in November 2022

Project Goals at a Glance

Overall goals for the Lenox Road at Johnson Road and Pelham Road at N. Rock Springs Road Intersection Projects

1

Enhance overall safety and provide speed reduction measures for both intersections

2

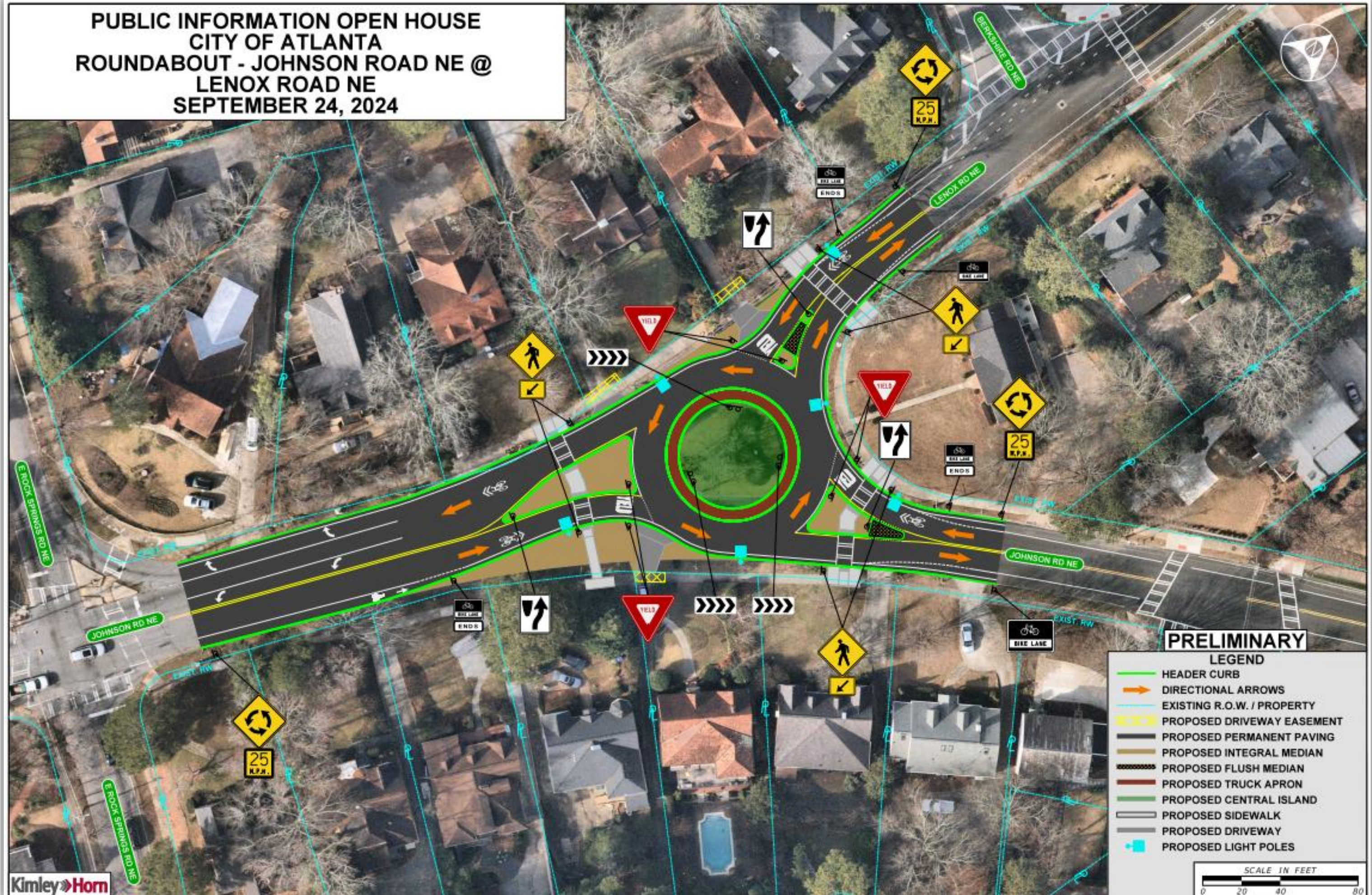
Enhance pedestrian features

3

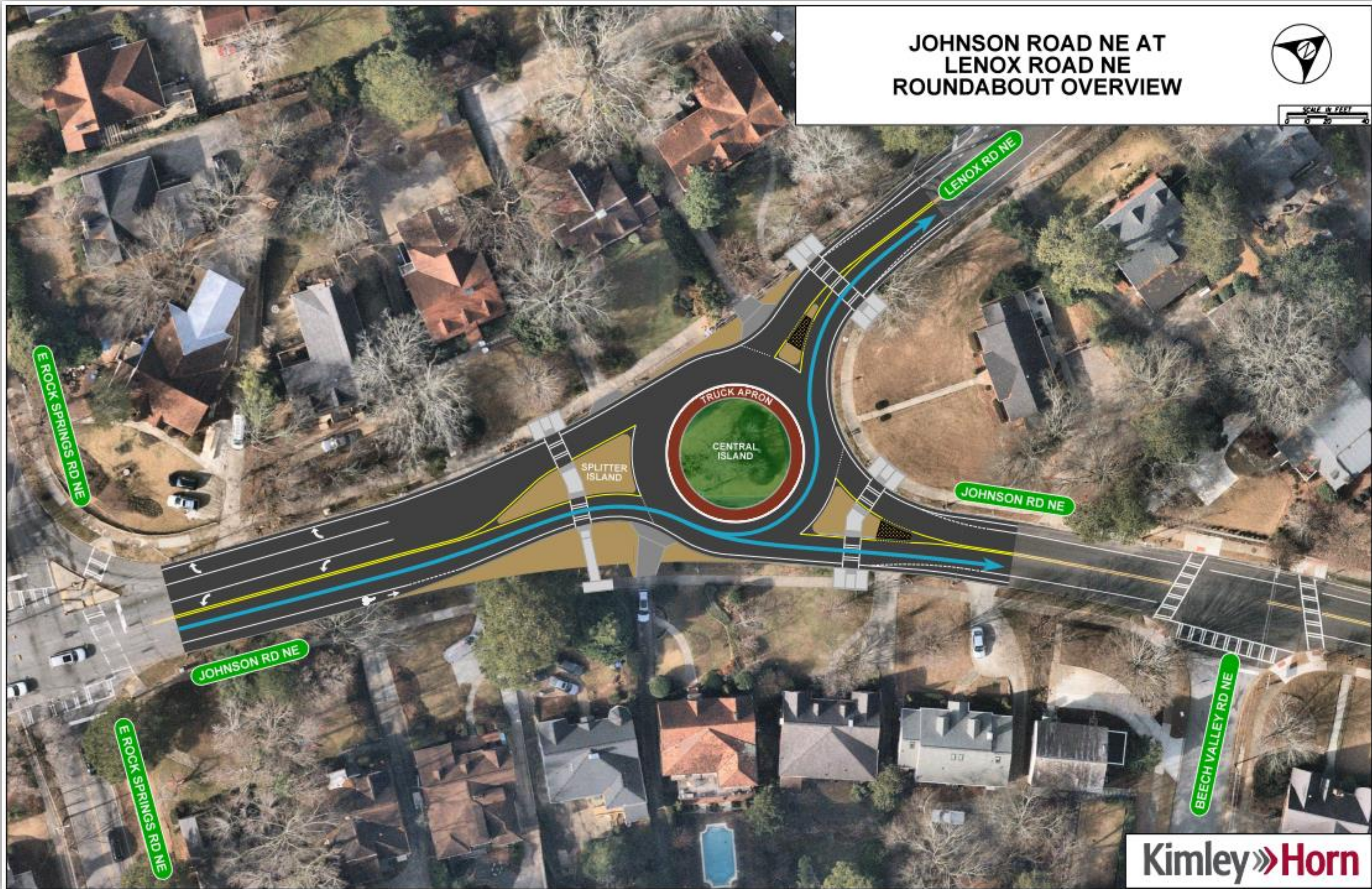
Improve safety and mobility for public transit users

Improvements - Lenox Road @ Johnson Road

PUBLIC INFORMATION OPEN HOUSE
CITY OF ATLANTA
ROUNDBABOUT - JOHNSON ROAD NE @
LENOX ROAD NE
SEPTEMBER 24, 2024



Improvements - Lenox Road @ Johnson Road

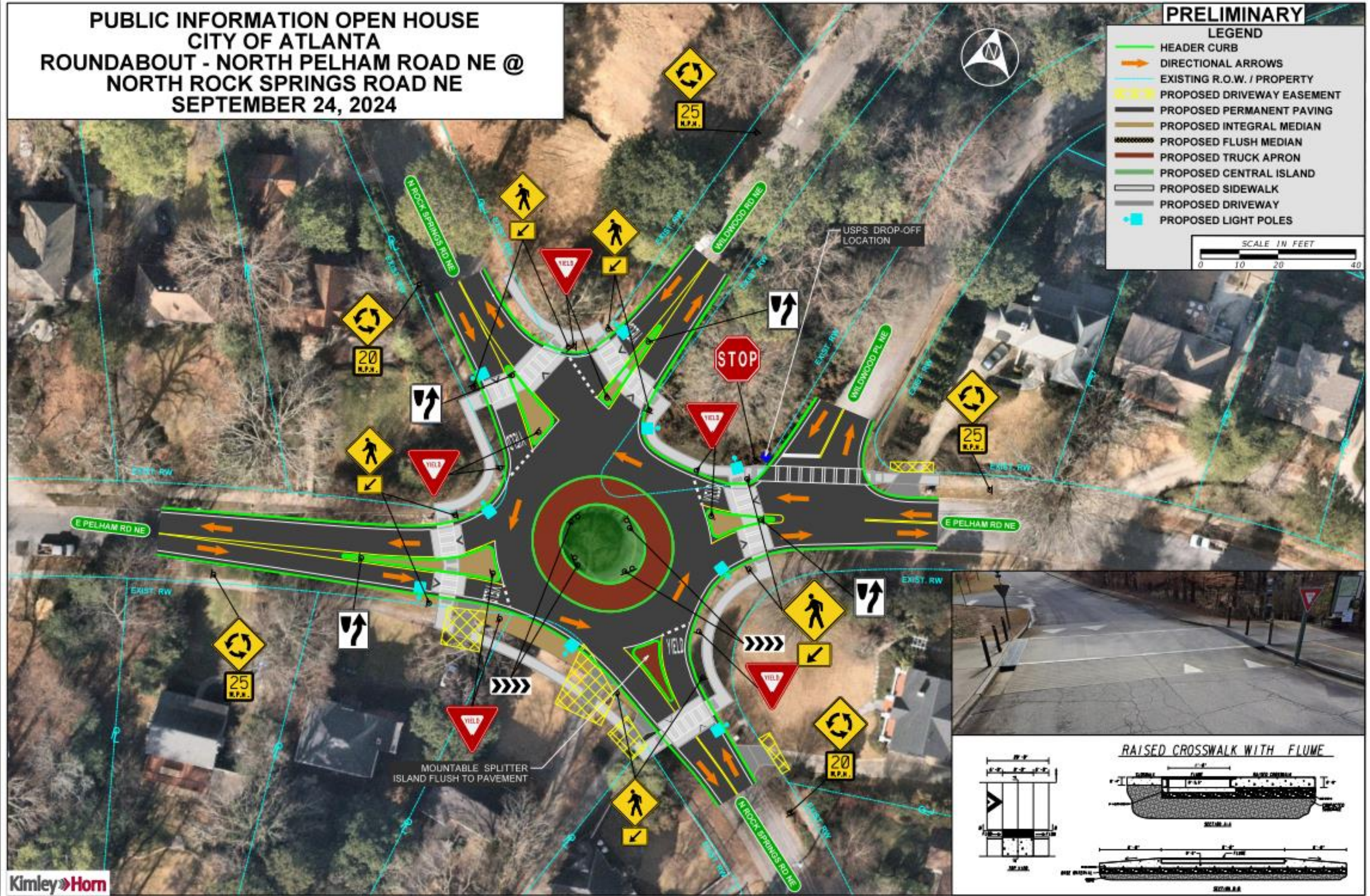



Improvements - N. Pelham Road @ N. Rock Springs Road

PUBLIC INFORMATION OPEN HOUSE
 CITY OF ATLANTA
 ROUNDABOUT - NORTH PELHAM ROAD NE @
 NORTH ROCK SPRINGS ROAD NE
 SEPTEMBER 24, 2024

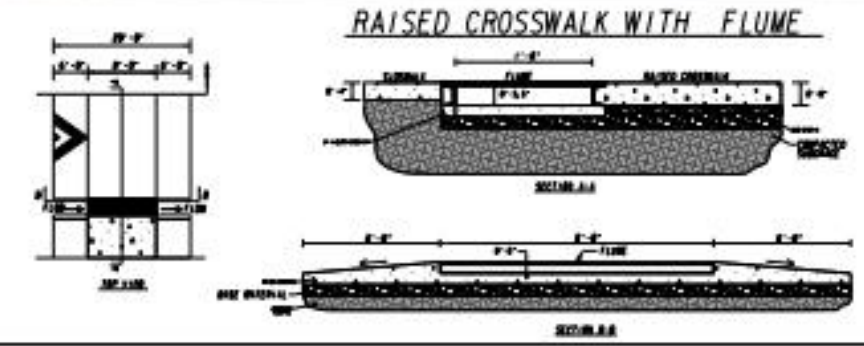
PRELIMINARY
LEGEND

- HEADER CURB
- DIRECTIONAL ARROWS
- EXISTING R.O.W. / PROPERTY
- PROPOSED DRIVEWAY EASEMENT
- PROPOSED PERMANENT PAVING
- PROPOSED INTEGRAL MEDIAN
- PROPOSED FLUSH MEDIAN
- PROPOSED TRUCK APRON
- PROPOSED CENTRAL ISLAND
- PROPOSED SIDEWALK
- PROPOSED DRIVEWAY
- PROPOSED LIGHT POLES



MOUNTABLE SPLITTER ISLAND FLUSH TO PAVEMENT

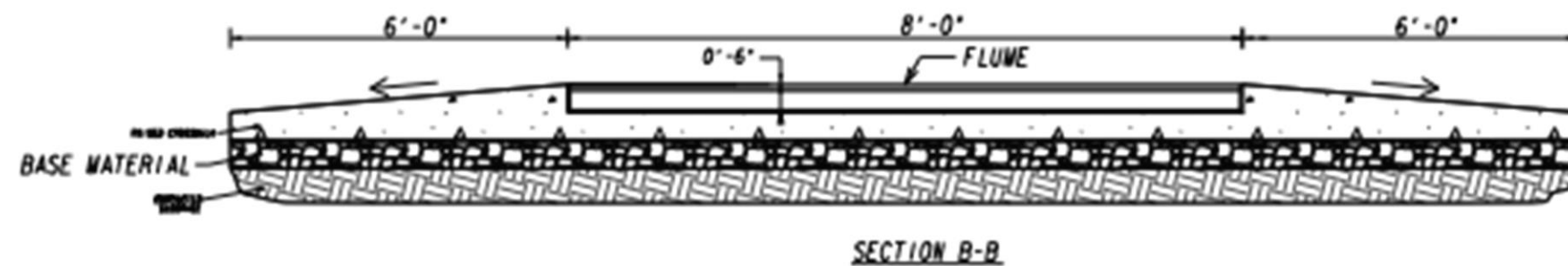
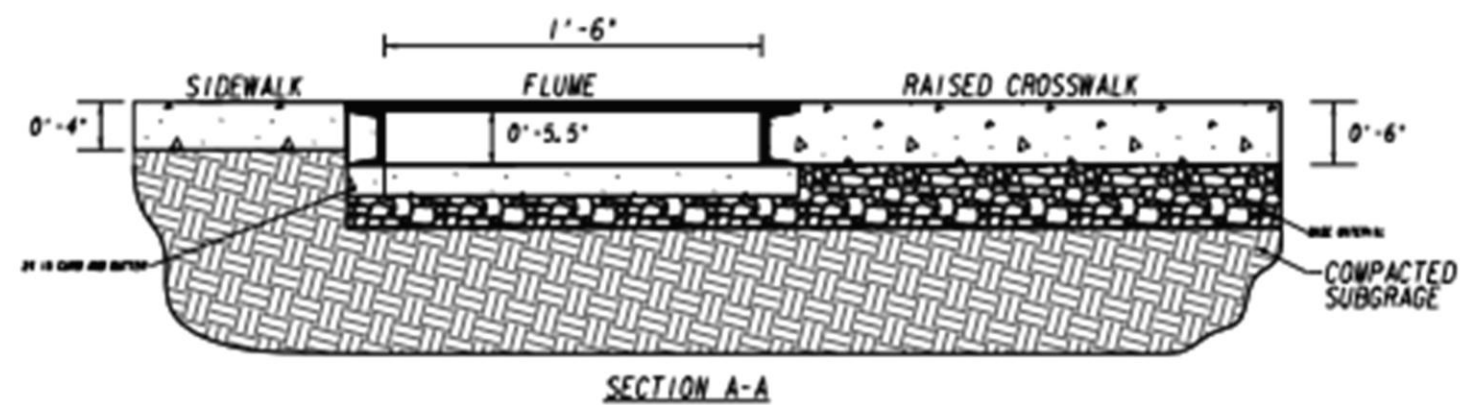
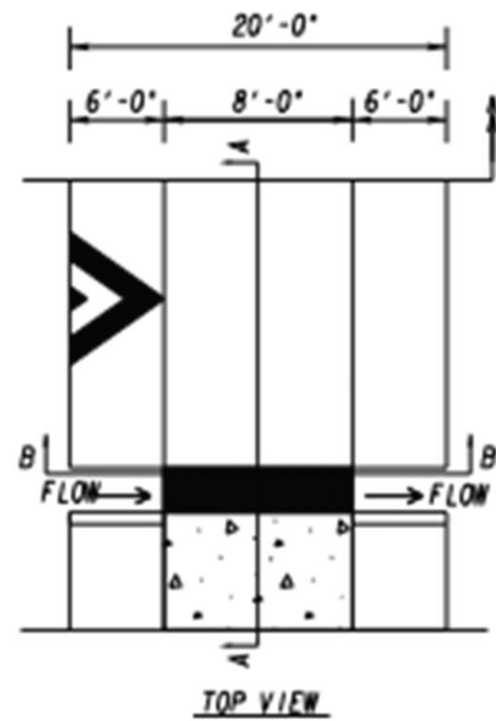
USPS DROP-OFF LOCATION



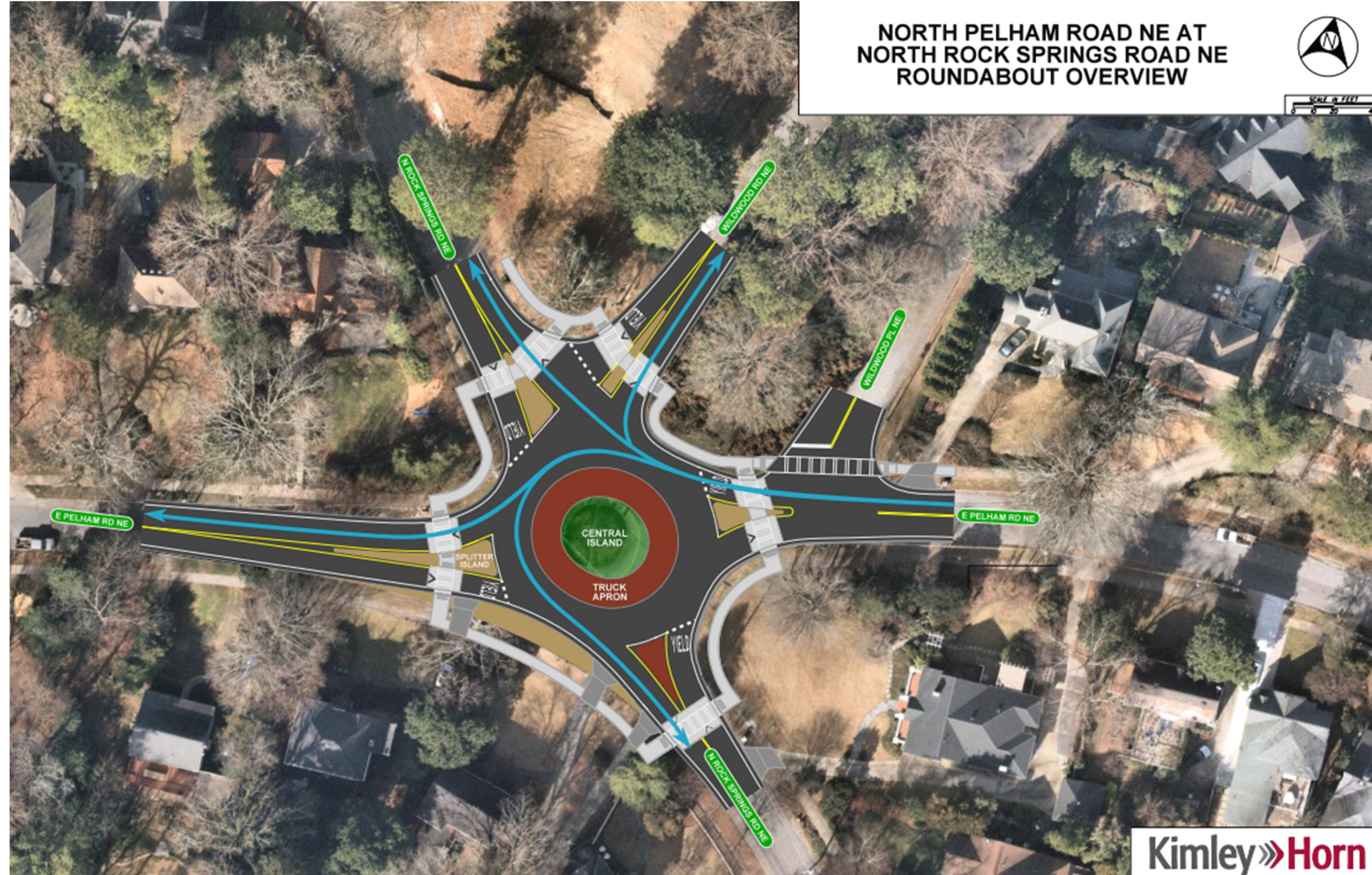
Improvements - Pelham Rd @ N. Rock Springs Rd



RAISED CROSSWALK WITH FLUME



Improvements – N. Pelham Road @ N. Rock Springs Road



Questions?

Follow us on social media



City of Atlanta Department of Transportation (ATL DOT)



@ATL DOT



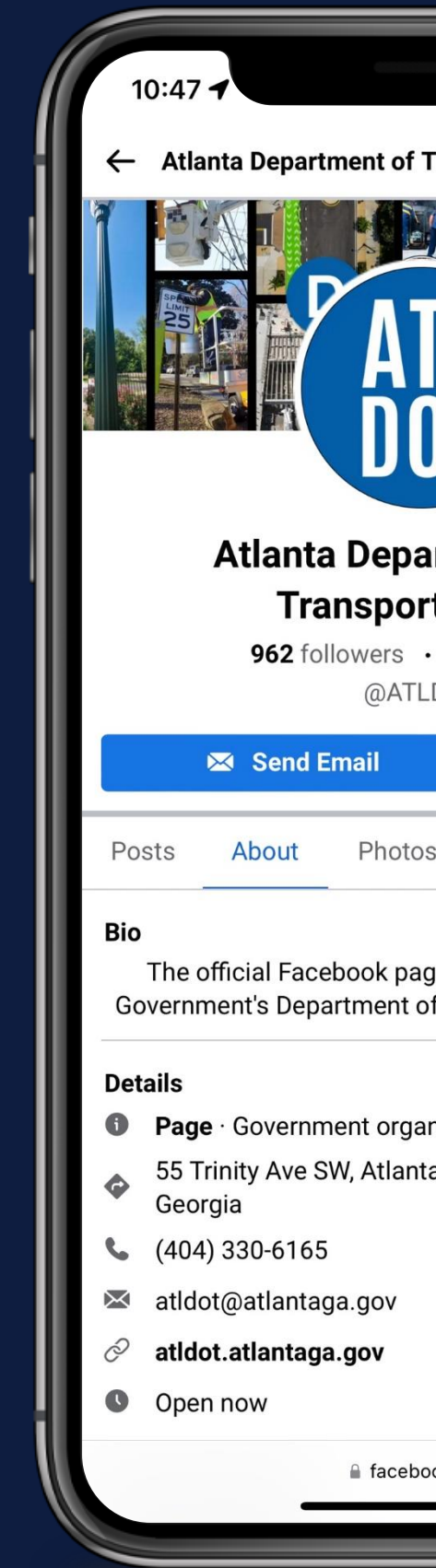
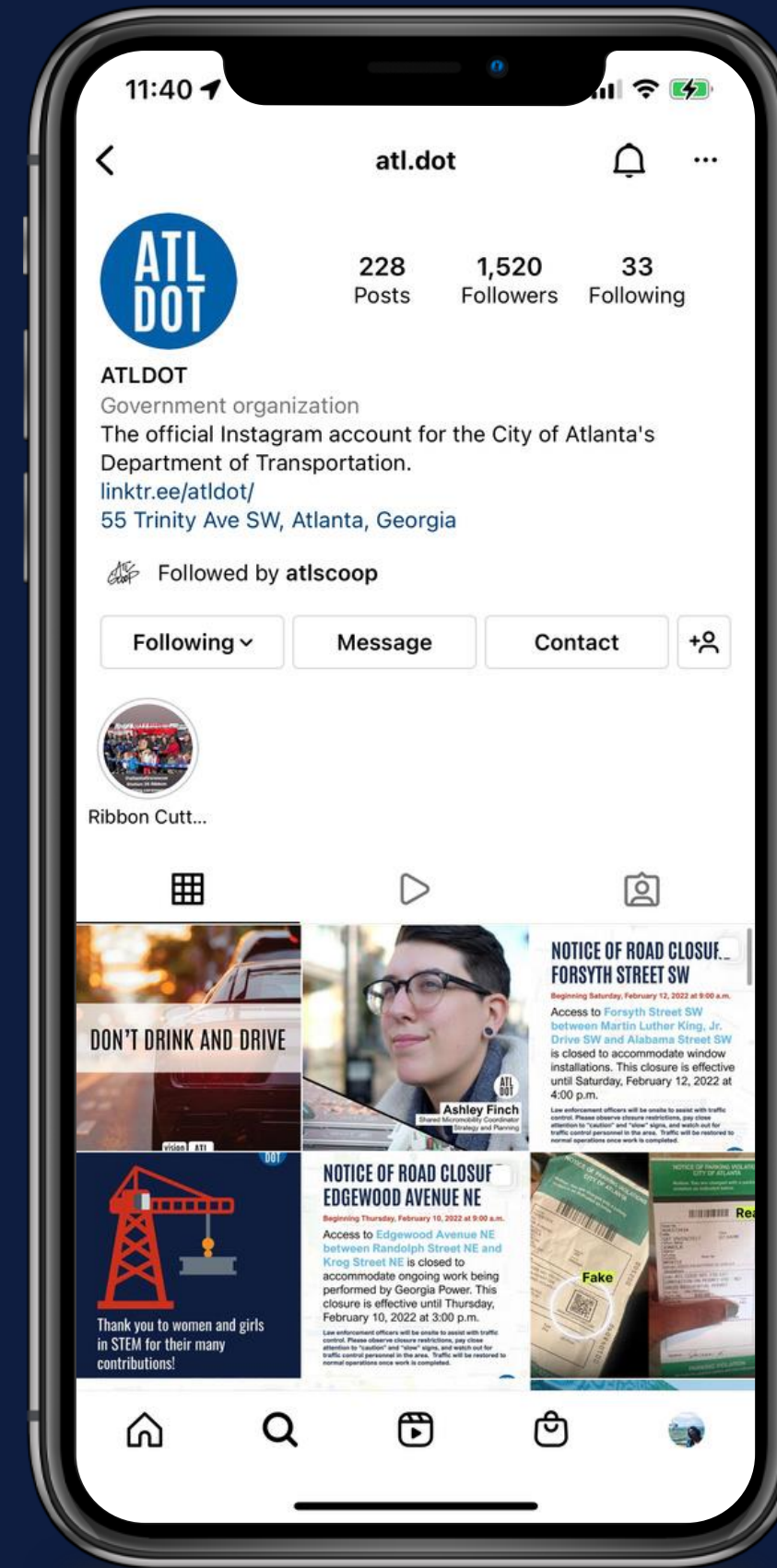
.com/ATL DOT



@ATL DOT



@ATL DOT



Thank you!