

October 2013 ASA Easy Permeable Map

Green Markers designate Permeable roads

Public · 1 views

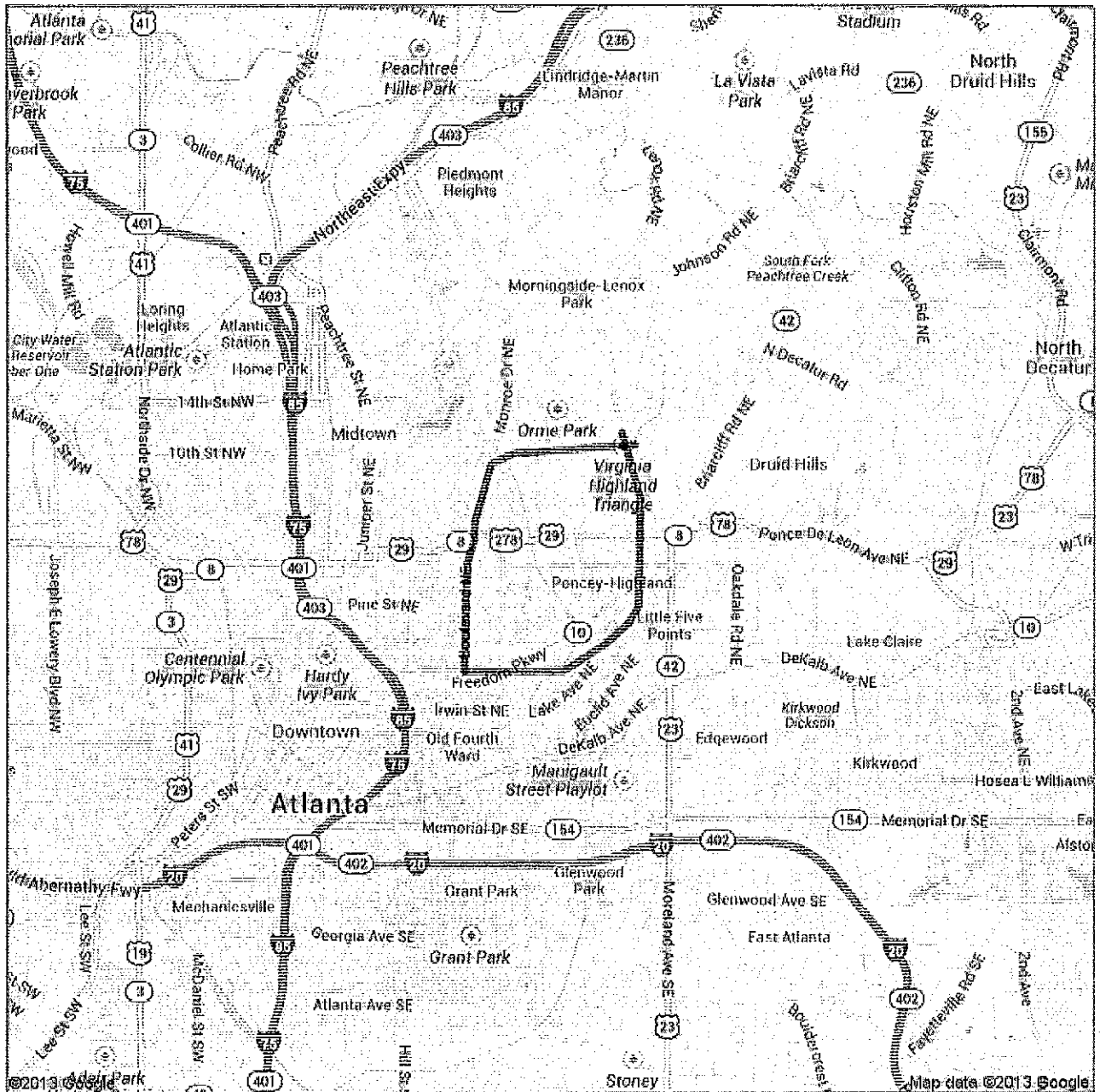
Created on Sep 16 · By Tybeeflip · Updated 3 days ago



North/Highland
















Ponce/Highland



2013 October Atlanta Streets Alive - basic route

Public · 1 views
Created on Sep 16 · By Tybeefip · Updated 3 days ago

-  Line 1
-  Line 2

-  St. Charles/Highland
-  Ponce de Leon Place/Virginia
-  8th/Monroe
-  Glenwood/Monroe
-  Ponce/Monroe
-  North/Boulevard
-  Ralph McGill/Boulevard
-  Randolph/Highland
-  Inman Village Pkwy/Highland
-  Washita/Highland
-  Freedom Pkwy/Highland