


Chastain Park 5k Route

(Utilizing only the Chastain Park Trail)

 Unknown road		Total: 3.2 miles
1. Head south	0.4 mi	
2. Turn left toward Chastain Park Trail	98 ft	
3. Turn right onto Chastain Park Trail	0.7 mi	
4. Turn right to stay on Chastain Park Trail	0.2 mi	
5. Turn right to stay on Chastain Park Trail	0.6 mi	
6. Turn right onto W Wieuca Rd NW	0.4 mi	
7. Turn left	95 ft	
8. Turn right	367 ft	
9. Slight left	0.5 mi	
10. Turn left	0.2 mi	
11. Turn left	0.4 mi	

Chastain Park 5k Route

Lap 1



1. Head **west** on **W Wieuca Rd NW** toward **Elliott Galloway Way** go 0.4 mi
About 8 mins total 0.4 mi



2. Turn right onto **Elliott Galloway Way** go 0.2 mi
About 7 mins total 0.7 mi



3. Turn right onto **Stella Dr NW** go 312 ft
About 1 min total 0.7 mi

Total: **0.7 mi** – about **16 mins**



Turn Right onto

4. Head **east** on **Chastain Memorial Pkwy** toward **Dudley Ln NW** go 0.5 mi
About 10 mins total 0.5 mi



5. Turn right onto **Dudley Ln NW** go 364 ft
About 1 min total 0.6 mi



6. Turn right onto **W Wieuca Rd NW** go 154 ft
total 0.6 mi

Lap 2



1. Head **west** on **W Wieuca Rd NW** toward **Elliott Galloway Way** go 0.4 mi
About 8 mins total 0.4 mi



2. Turn right onto **Elliott Galloway Way** go 0.2 mi
About 7 mins total 0.7 mi




3. Turn right onto **Chastain Park Trail**
About 5 min



Turn Right onto

Revised Route Plan
5Kilesward Run
10/21/13

4. Head **east** on **Chastain Memorial Pkwy** toward **Dudley Ln NW** go 0.5 mi
About 10 mins total 0.5 mi

-  5. Turn right onto **Dudley Ln NW** go 364 ft
About 1 min total 0.6 mi


-  6. Turn right onto **W Wieuca Rd NW** go 154 ft
total 0.6 mi

Final Lap



1. Head **west** on **W Wieuca Rd NW** toward **Elliott Galloway Way** go 0.4 mi
About 8 mins total 0.4 mi

-  2. Turn right onto **Elliott Galloway Way** go 0.2 mi
About 7 mins total 0.7 mi

-  3. Turn right onto **Stella Dr NW** go 312 ft
About 1 min total 0.7 mi


Total: **0.7 mi** – about **16 mins**



Turn Right onto

4. Head **east** on **Chastain Memorial Pkwy** toward **Dudley Ln NW** go 0.5 mi
About 10 mins total 0.5 mi

-  5. Turn right onto **Dudley Ln NW** go 364 ft
About 1 min total 0.6 mi

-  6. Turn right onto **W Wieuca Rd NW** go 154 ft
total 0.6 mi

Rolling Street Closures for:

Dudley LN, NW

W Wieuca Rd

Elliot Galloway Way

Stella Drive, NW