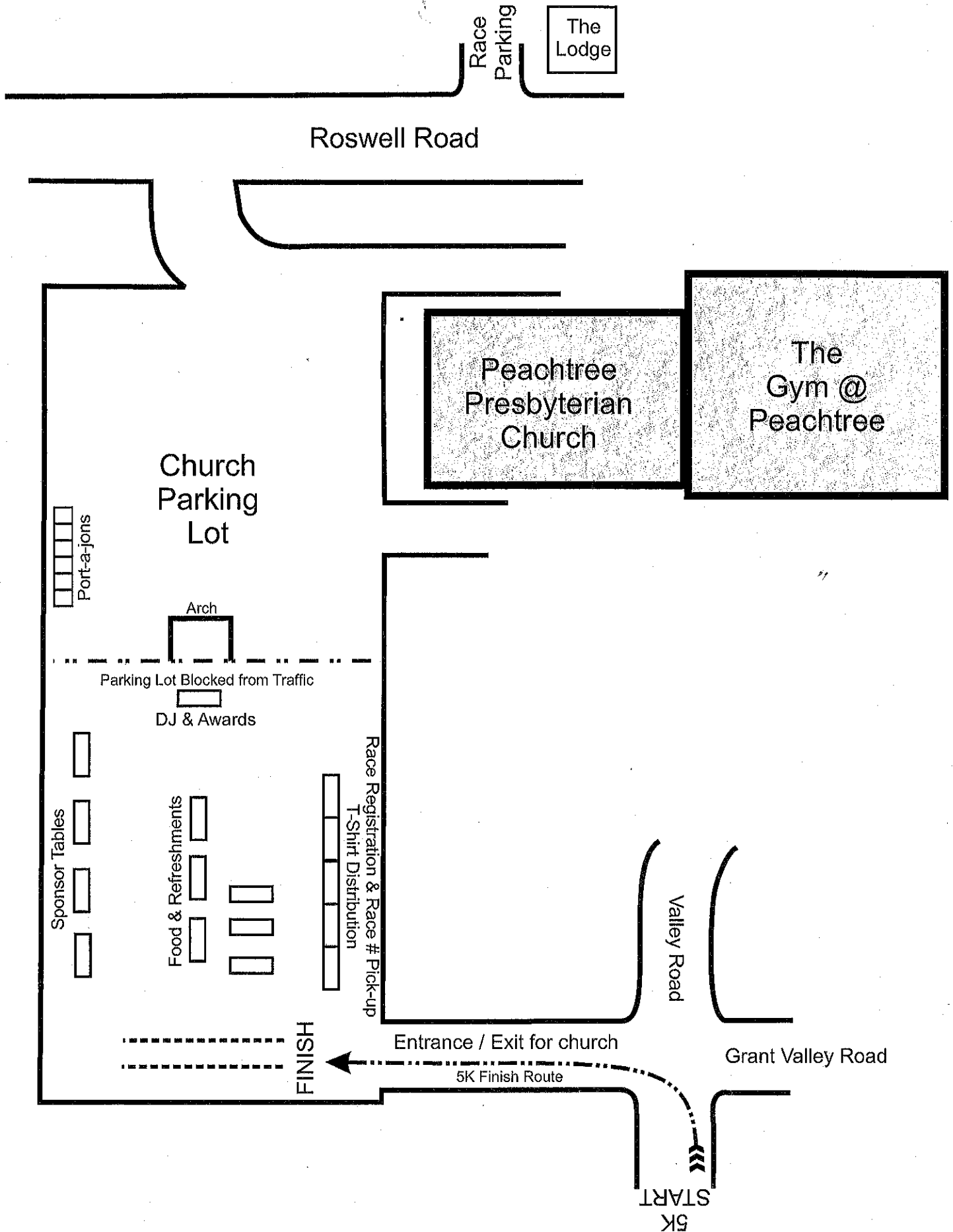


LaAnstad Buckhead 5K

Site Plan



Race
Parking

The
Lodge

Roswell Road

Peachtree
Presbyterian
Church

The
Gym @
Peachtree

Church
Parking
Lot

Port-a-jons

Arch

Parking Lot Blocked from Traffic

DJ & Awards

Sponsor Tables

Food & Refreshments

Race Registration & Race # Pick-up
T-Shirt Distribution

Valley Road

Grant Valley Road

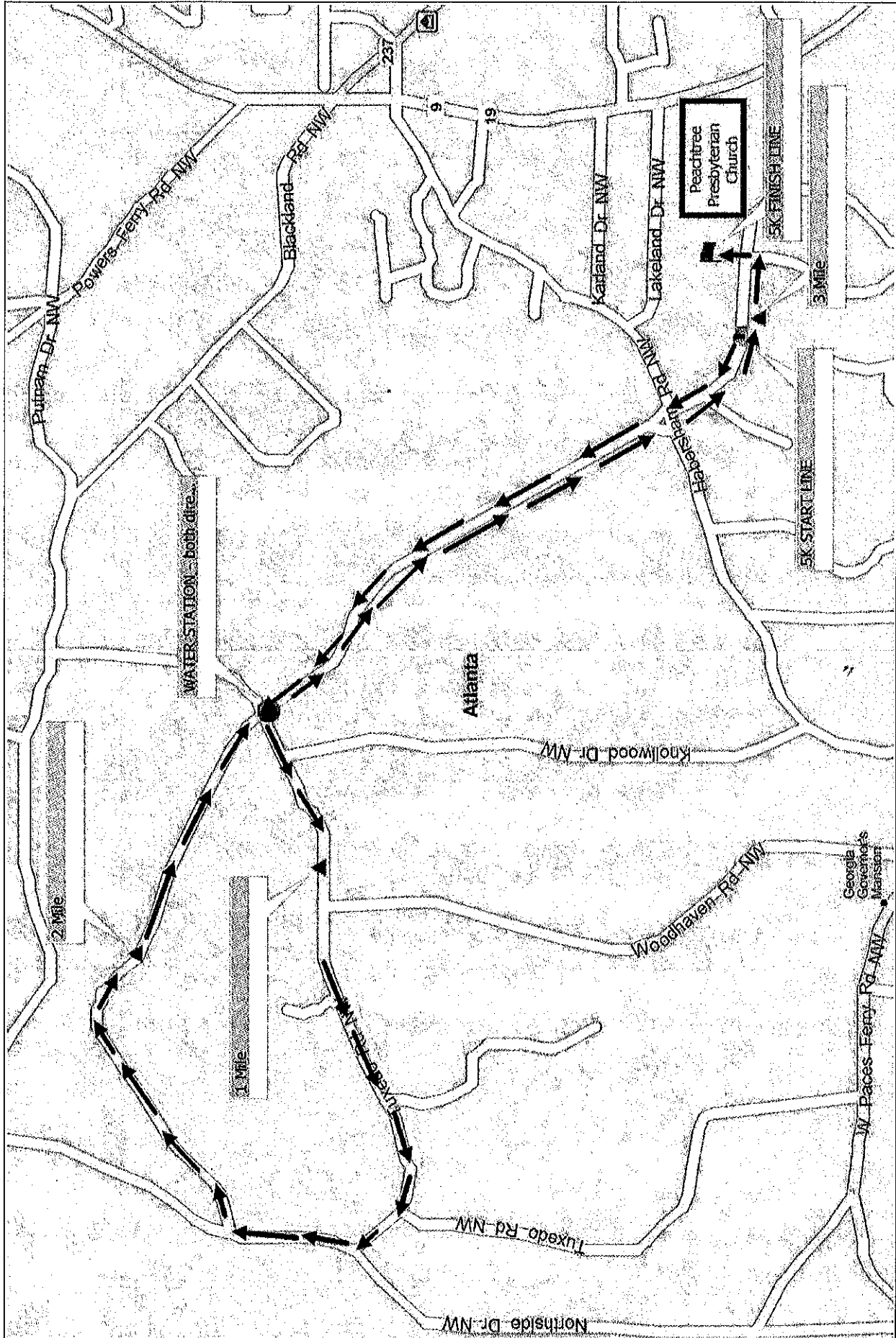
Entrance / Exit for church

5K Finish Route

FINISH

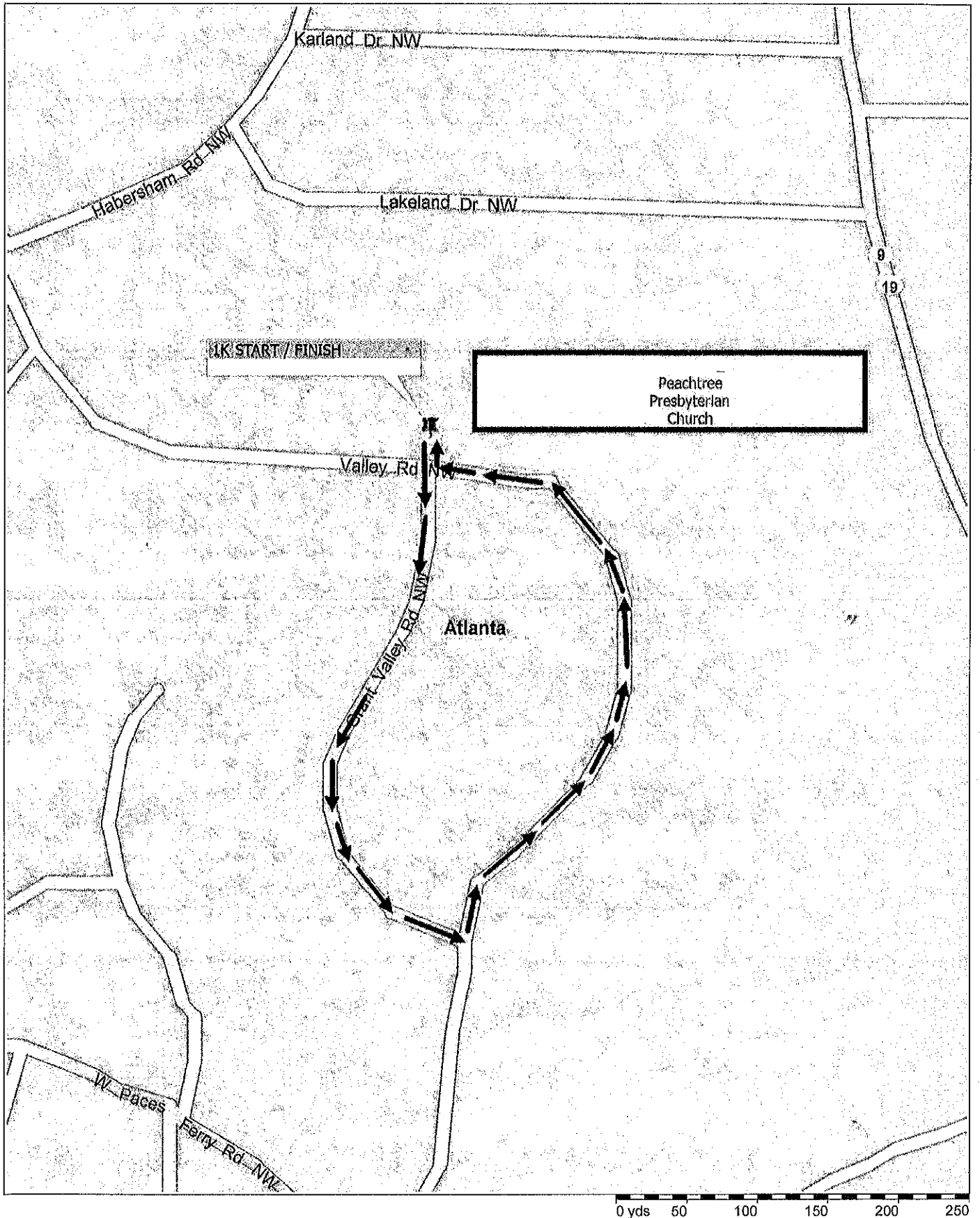
5K
START

LaAmistad Buckhead 5K



Copyright © and (P) 1988-2009 Microsoft Corporation and/or its suppliers. All rights reserved. <http://www.microsoft.com/streets/>
Certain mapping and direction data © 2009 NAVTEQ. All rights reserved. The Data for areas of Canada includes information taken with permission from Canadian authorities. Including: © Her Majesty the Queen in Right of Canada, © Queen's Printer for
Ontario, NAVTEQ and NAVTEQ ON BOARD are trademarks of NAVTEQ. © 2009 Tele Atlas North America, Inc. All rights reserved. Tele Atlas and Tele Atlas North America are trademarks of Tele Atlas, Inc. © 2009 by Applied Geographic Systems. All
rights reserved.

LaAmistad Buckhead 1K course



Bill Maness Outreach Center
LaAmistad Buckhead 5K
Saturday, February 22, 2014

Course Description

5K Route – 9:00am

- ◆ The starting line is on Valley Road, adjacent to the rear entrance/exit to/from the church.
- ◆ The route will proceed northwest on Valley Road to Tuxedo Road and turn left.
- ◆ The route will proceed west on Tuxedo Road to Northside Drive and turn right.
- ◆ The route will proceed north on Northside Drive to Valley Road and turn right.
- ◆ The route will proceed southwest on Valley Road to the rear entrance to Peachtree Presbyterian Church and turn left.
- ◆ The finish line is in the rear parking lot to Peachtree Presbyterian Church.

1K Run Route – approximately 9:45am to 10:00am

- ◆ The starting line for the 1K will be adjacent to the finish line for the race.
- ◆ The route will exit the rear entrance to the church and proceed straight onto Grant Valley Road.
- ◆ The route will proceed south on Grant Valley Road, around the loop, to Valley Road and turn left.
- ◆ The route will proceed north on Valley Road to the rear entrance to First Presbyterian Church and turn right.
- ◆ The finish line is in the rear parking lot to Peachtree Presbyterian Church.