

# The Graffiti Run 5K

Sunday May 11, 2014

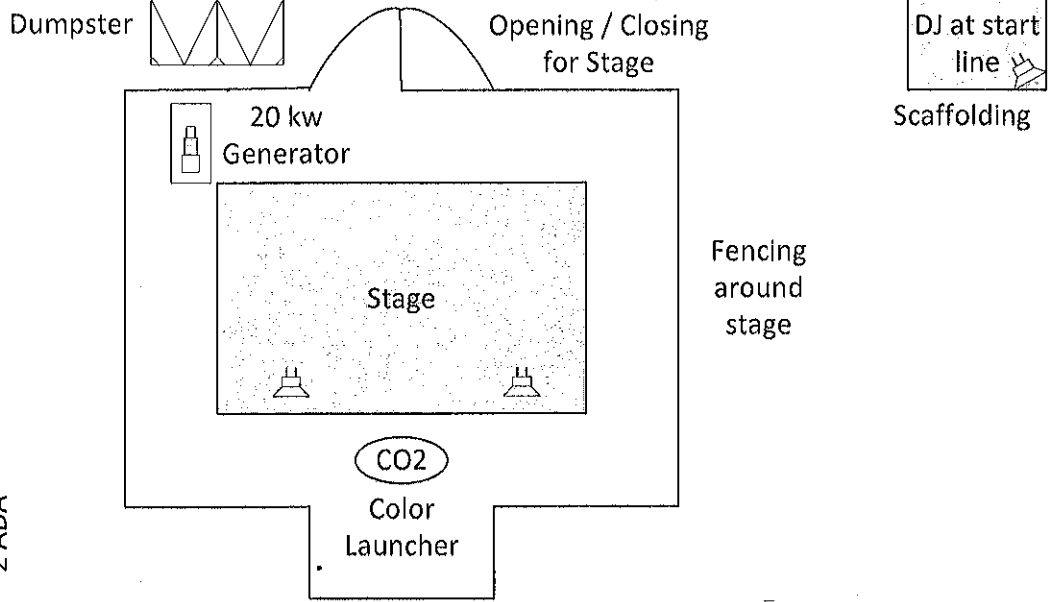
## Atlanta Beltline Eastside Trail Course Description

### 5K Route -- 9:00 am

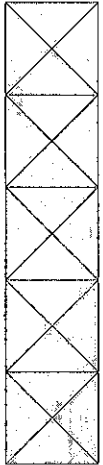
- The STARTING line will be located on the south east side Piedmont Park close to "Education garden".
- The Participants will go north on the path under Park Dr. NE towards Piedmont Dog Park.
- They will continue north passing by The Boardwalk and under Evelyn St. NE.
- They will continue north around the Legacy Fountain to Westminster Drive Northeast.
- They will take 2 quick right turns to then continue south down the Atlanta Beltline Eastside Trail.
- Continuing south on Atlanta Beltline Trail crossing Evelyn St. NE.
- Continuing south on Atlanta Beltline Trail under Park Dr. NE to Monroe Dr.
- Crossing Monroe Dr. and Virginia Ave NE continuing south to the Ponce De Leon Ave NE Bridge.
- Turning around before the bridge to head back north up the Atlanta Beltline Trail.
- Participants will cross Virginia Ave NE and come to the intersection of Monroe De NE.
- Participants will cross Monroe Dr. NE and stay on the sidewalk of 10<sup>th</sup> St NE heading west.
- Participants will take a slight right into Piedmont Park and then a slight left at the Y intersection to follow the sidewalk to the FINISH line.

Finish

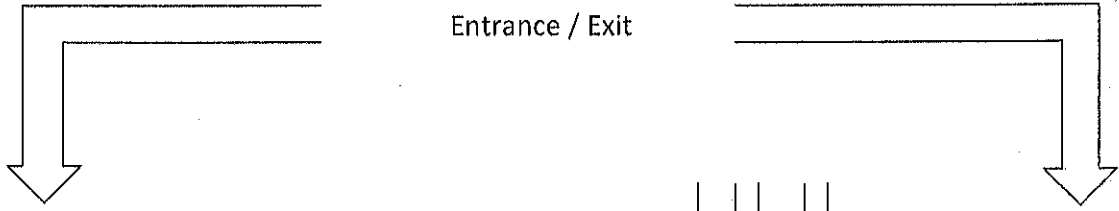
Start



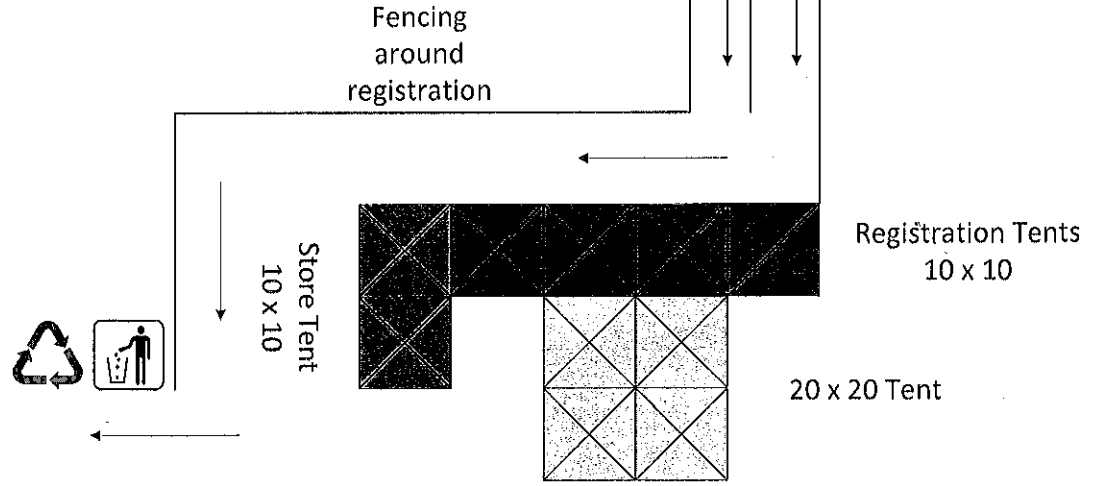
Set of 15 w/  
2 ADA



Trash/Recycle



Medic



Store Tent  
10 x 10

20 x 20 Tent

Registration Tents  
10 x 10