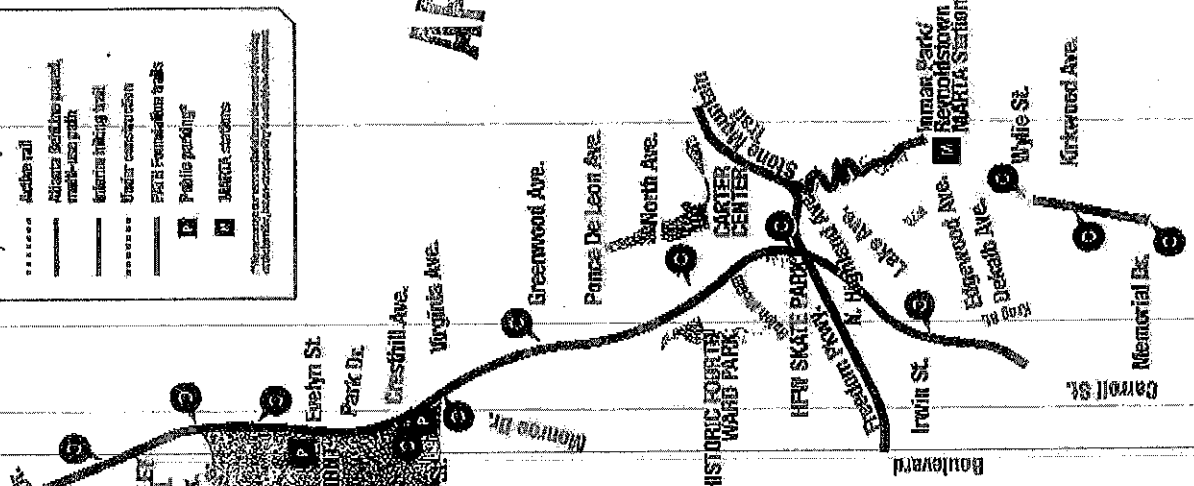


### Eastside Trail

**TRAIL MAPS LEGEND**

- Access points
- Active trail
- Atlanta Gold Line rapid, multi-use path
- Atlanta Inland Trail
- Under construction
- ADA Formication trails
- Public parking
- Market gardens

© 2013 Atlanta-Fulton County Recreation Authority. All rights reserved.



**QUICK FACTS:**

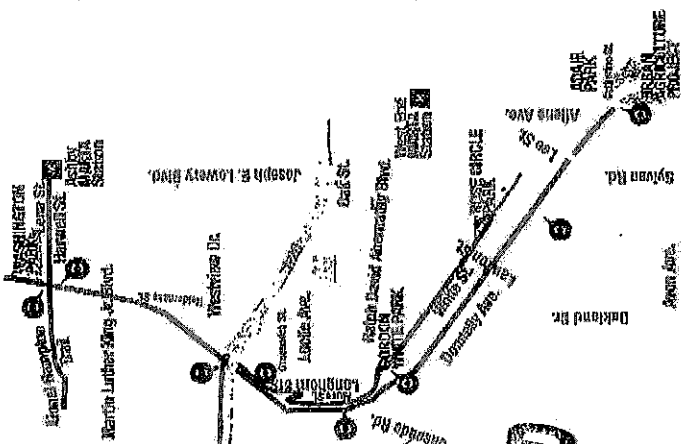

- > 2 miles in length from 10th Street & Monroe Exit to Irwin Street
- > Connects Piedmont Park, Historic Fourth Ward Park, the Stone Mountain Trail and Freedom Park
- > Connects Virginia Highland, Midtown, Poncey Highland, Old Fourth Ward and Inman Park neighborhoods

To learn more, scan the QR code below or visit [trailsatl.org](http://trailsatl.org)



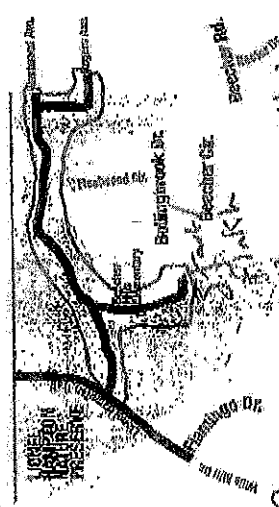
### West End & Westside Trails

- QUICK FACTS:**
- > 2.4 miles in length from White Street to Westview Cemetery
  - > Connects Garden White Park, Washington Park and Adair Park
  - > Connects West End, Midway Park and Westview neighborhoods
- To learn more, scan the QR code below or visit [trailsatl.org](http://trailsatl.org)



### Southwest Connector Trail

- QUICK FACTS:**
- > 1.5 miles
  - > Connects Inman Park to Westwood Avenue
  - > Will provide improved access to Beecher Hills Elementary School
- To learn more, scan the QR code below or visit [trailsatl.org](http://trailsatl.org)



**Important note for trail visitors:**  
 The Inman Hill Trail is in a residential neighborhood with no pavement and limited points of access. Visitors can enjoy these pleasant streets if their vehicles and are encouraged to use appropriate footwear to use the trail. Please do not handle weight training, MMA training, Jiu Jitsu or any activity that could cause damage to or use of these residential trails.

*Handwritten note:* No bicyclists, please. No school property. Please ONLY on Beltline

**APPROVED**

*Handwritten:* 3/5/14

*Handwritten:* Beecher Hills Foundation etc