





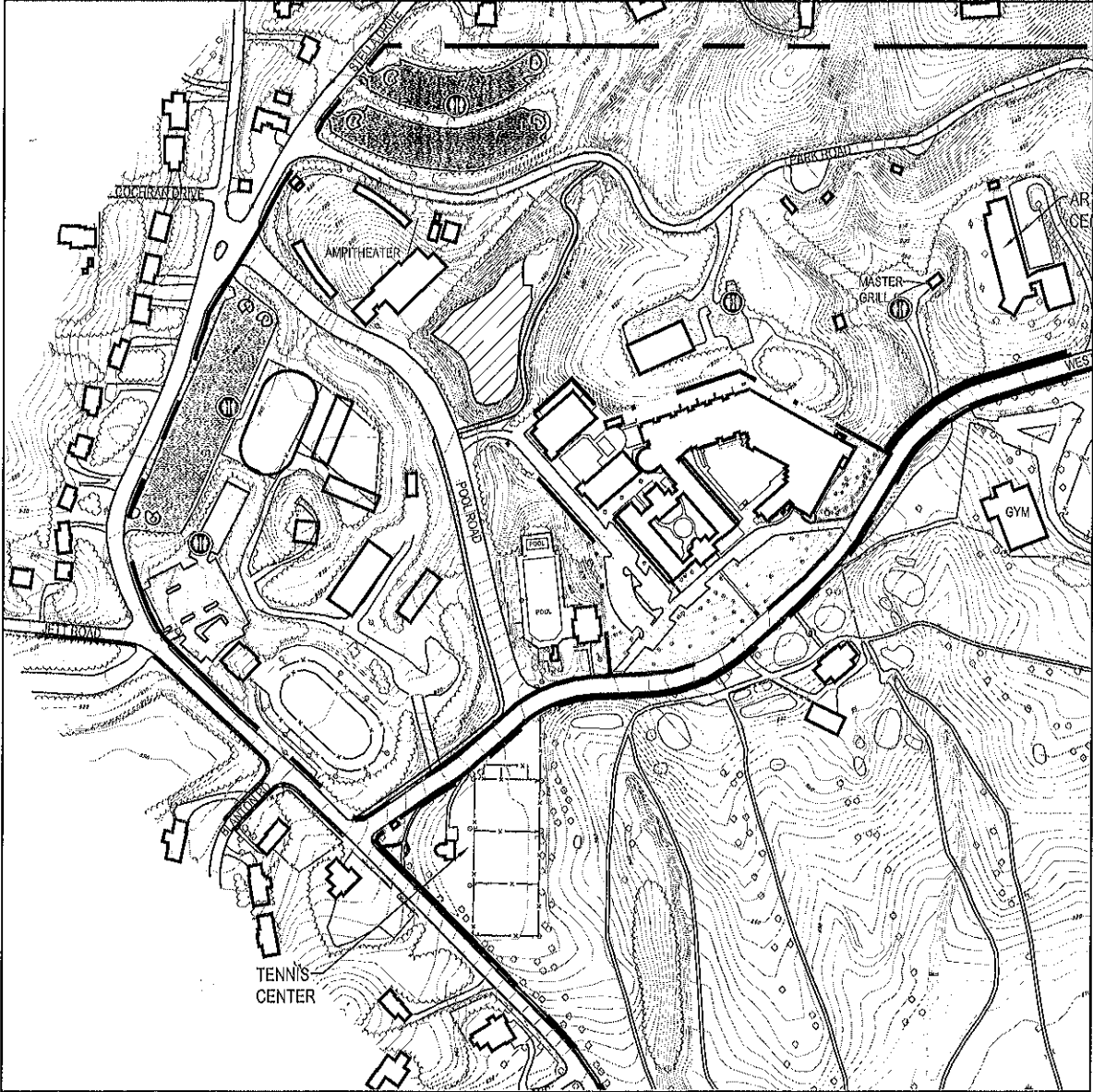
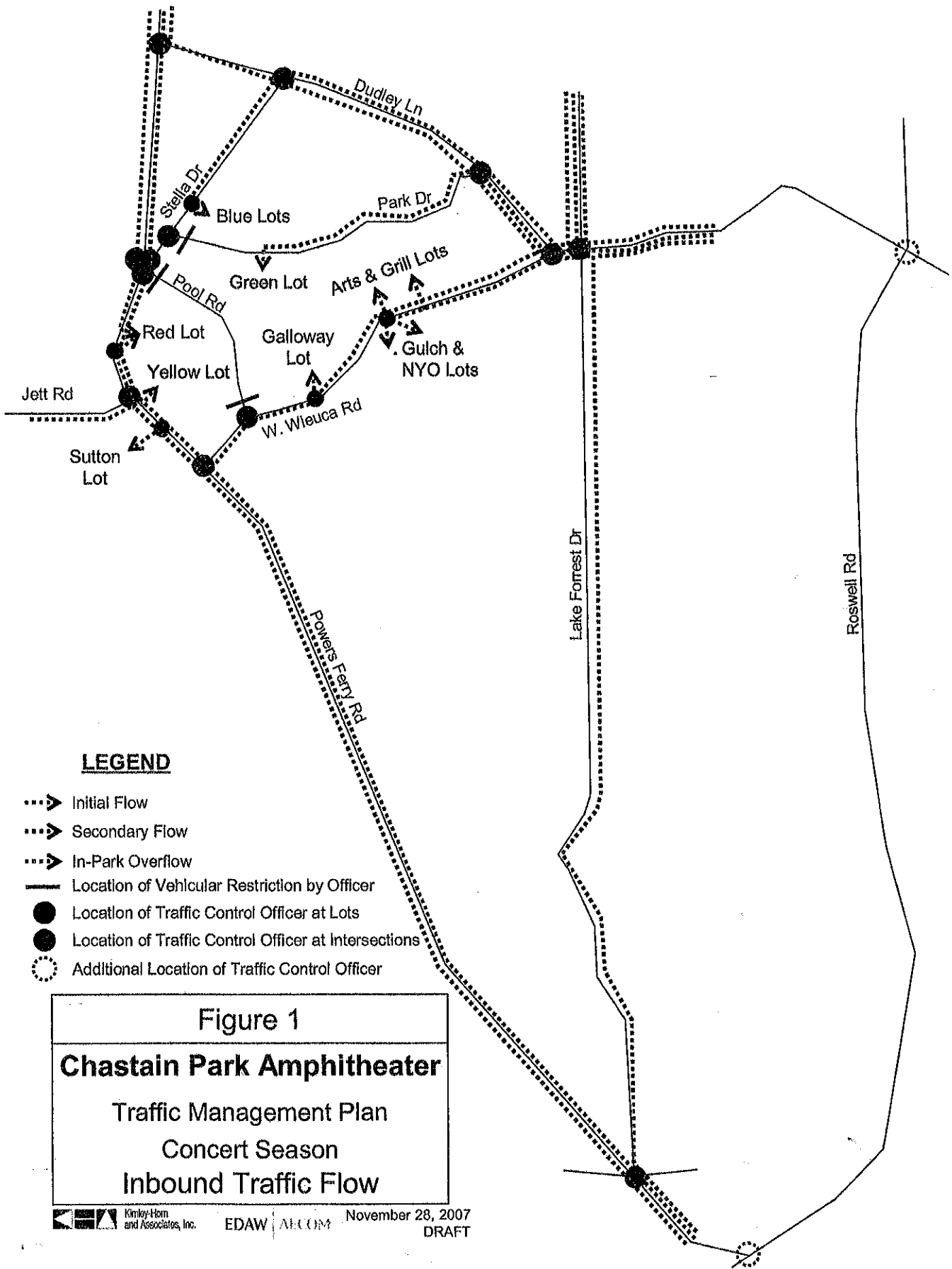


Chastain Park Amphitheatre

2014 Jimmy Buffet Tailgating Plan

-  = Blue Lot
-  = Red Lot
-  = Yellow Lot
-  = Green Lot
-  = Master Grill
-  = 4 Port-O-Let Toilets





LEGEND

- > Initial Flow
- > Secondary Flow
- > In-Park Overflow
- Location of Vehicular Restriction by Officer
- Location of Traffic Control Officer at Lots
- Location of Traffic Control Officer at Intersections
- Additional Location of Traffic Control Officer

Figure 1
Chastain Park Amphitheater
 Traffic Management Plan
 Concert Season
 Inbound Traffic Flow

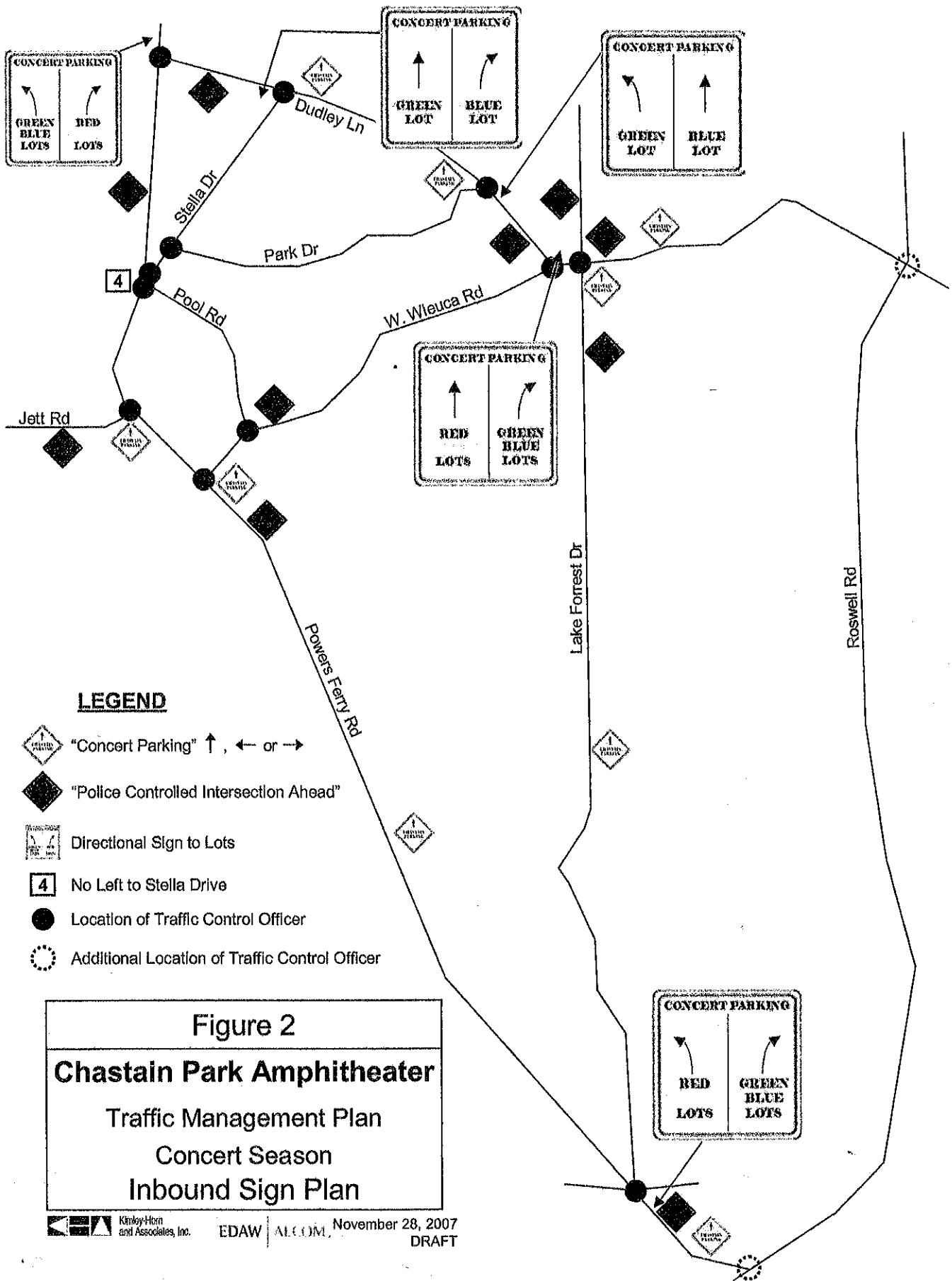


Figure 2
Chastain Park Amphitheater
 Traffic Management Plan
 Concert Season
 Inbound Sign Plan

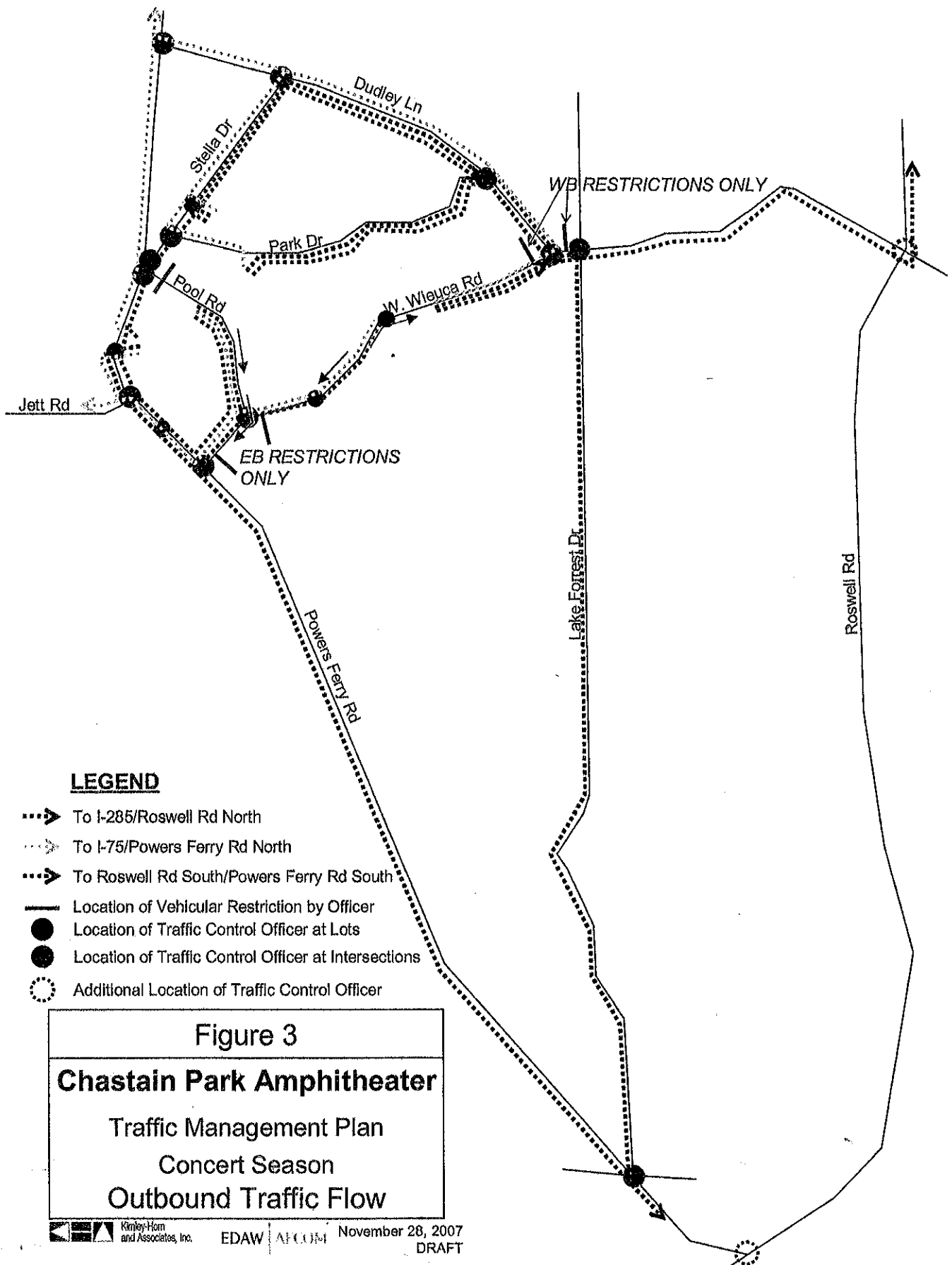
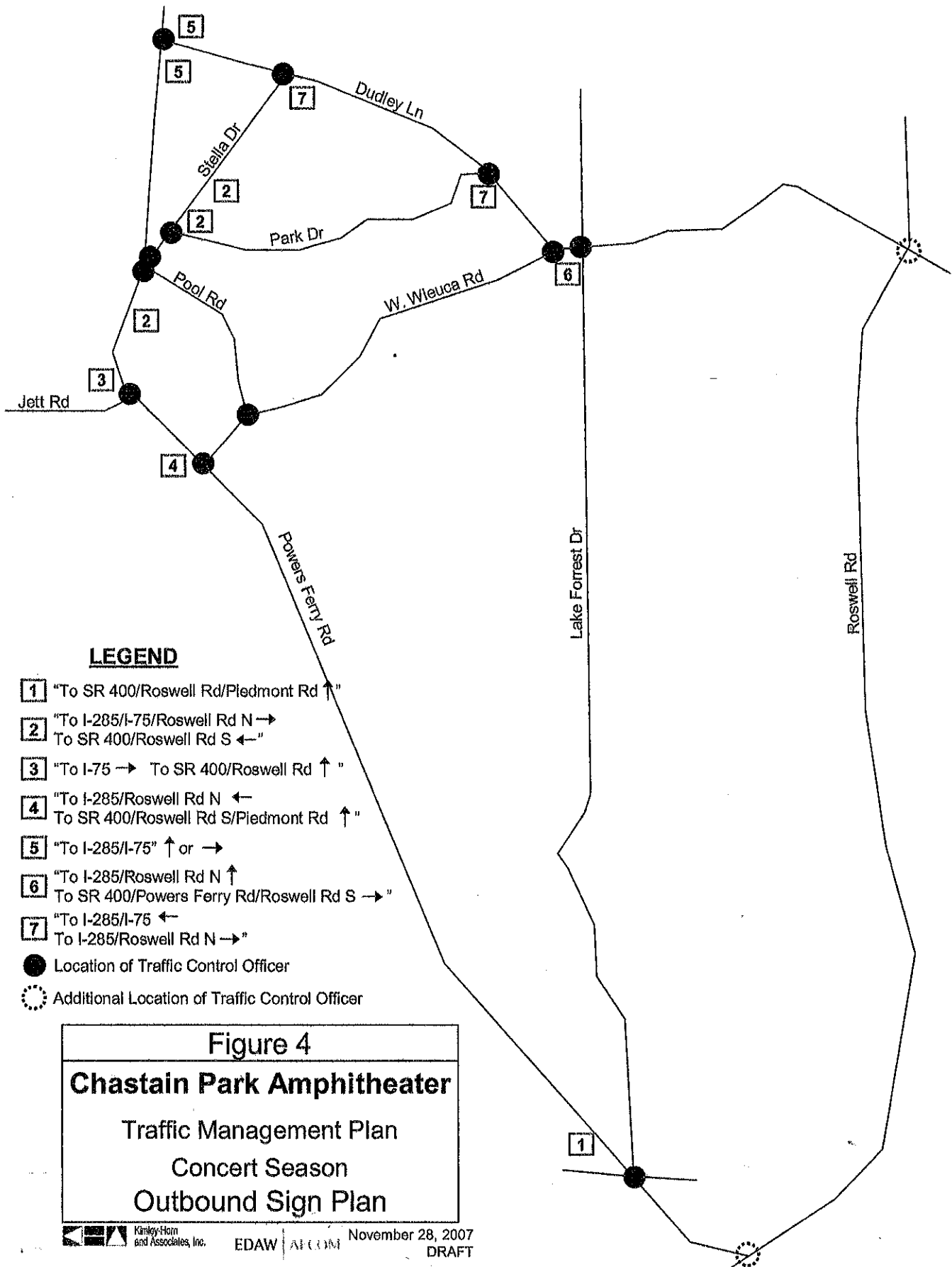


Figure 3

Chastain Park Amphitheater

Traffic Management Plan
Concert Season
Outbound Traffic Flow



LEGEND

- 1 "To SR 400/Roswell Rd/Piedmont Rd ↑"
- 2 "To I-285/I-75/Roswell Rd N →
To SR 400/Roswell Rd S ←"
- 3 "To I-75 → To SR 400/Roswell Rd ↑"
- 4 "To I-285/Roswell Rd N ←
To SR 400/Roswell Rd S/Piedmont Rd ↑"
- 5 "To I-285/I-75" ↑ or →"
- 6 "To I-285/Roswell Rd N ↑
To SR 400/Powers Ferry Rd/Roswell Rd S →"
- 7 "To I-285/I-75 ←
To I-285/Roswell Rd N →"
- Location of Traffic Control Officer
- Additional Location of Traffic Control Officer

Figure 4
Chastain Park Amphitheater
 Traffic Management Plan
 Concert Season
 Outbound Sign Plan