

# **Georgia Power Company**

## **2014 Run for the Reason**

**American Cancer Society**

**Route through Atlanta – April 27, 2014**

**Starting time approximately – 2:00 am-4:00 am**

**(Approximately 20 miles) – NON STOP RUN (1 Runner)**

**Starting point:**

**Hapeville**

**Dogwood Dr (right)**

**Whitehall St (right)**

**Whitehall becomes Peachtree**

**North Ave (left)**

**Northside Dr (right)**

**Bankhead Hwy/Hwy 78/Donald Lee Hollowell Pkwy (left)**

**(See Map attached)**

**Event Contact Person:**


**Harley H. Morrison**








**Georgia Power, Corporate Security**

**Cell: 404.535.9768**

**Office: 404.506.6071**

**Email: [hmmorris@southernco.com](mailto:hmmorris@southernco.com)**





 Metropolitan Ave SE, Atlanta, GA 30316

- |   |  |                           |
|---|--|---------------------------|
|   | 1. Head west on Metropolitan Ave SE toward Haas Ave SE<br>About 2 mins | go 0.3 mi<br>total 0.3 mi |
|  | 2. Turn right onto Moreland Ave SE<br>About 1 min                      | go 0.3 mi<br>total 0.7 mi |
|  | 3. Slight right to merge onto I-20 W<br>About 3 mins                   | go 2.5 mi<br>total 3.1 mi |
|  | 4. Take exit 56B for Windsor St/Spring St<br>About 56 secs             | go 0.6 mi<br>total 3.7 mi |
|  | 5. Turn right onto Spring St SW  | go 0.1 mi<br>total 3.8 mi |
|  | 6. Take the 1st right toward Forsyth St SW                             | go 138 ft<br>total 3.9 mi |
|  | 7. Take the 1st right onto Forsyth St SW                               | go 138 ft<br>total 3.9 mi |
|  | 8. Take the 1st right onto Whitehall St SW<br>About 1 min              | go 0.4 mi<br>total 4.3 mi |
| <b>Total: 4.3 mi – about 8 mins</b>   |  |                           |


 Whitehall St SW, Atlanta, GA total 0.0 mi

- |                                     |  |                           |
|-------------------------------------|--|---------------------------|
|                                     | 9. Head northeast on Whitehall St SW toward Hood St SW | go 0.4 mi<br>total 0.4 mi |
|                                     | 10. Continue onto Peachtree St SW<br>About 3 mins      | go 0.5 mi<br>total 0.9 mi |
| <b>Total: 0.9 mi – about 4 mins</b> |  |                           |

 Peachtree St SW, Atlanta, GA 30303 total 0.0 mi

- |   |   |                           |
|---|---|---------------------------|
|   | 11. Head northeast on Peachtree St SW toward Lower Alabama Street<br>About 7 mins | go 1.5 mi<br>total 1.5 mi |
|  | 12. Turn left onto Ponce De Leon Ave NE<br>About 1 min                            | go 0.2 mi<br>total 1.7 mi |
|  | 13. Turn left onto Spring St NW   | go 210 ft<br>total 1.7 mi |
|  | 14. Turn right  | go 66 ft<br>total 1.7 mi  |
|  | 15. Turn left<br>Destination will be on the right                                 | go 82 ft<br>total 1.8 mi  |
| <b>Total: 1.8 mi – about 9 mins</b>   |   |                           |


 North Ave, Atlanta, GA total 0.0 mi

- |   |   |                           |
|---|---|---------------------------|
|   | 16. Head south toward North Avenue NW             | go 125 ft<br>total 125 ft |
|  | 17. Turn left onto North Avenue NW<br>About 1 min | go 66 ft<br>total 190 ft  |


-  18. Take the 1st right onto **Spring St NW** go 0.1 mi  
total 0.1 mi
-  19. Turn right to merge onto **I-75 N/I-85 N** go 1.4 mi  
total 1.6 mi  
About 2 mins
-  20. Slight right onto **I-75 N** go 1.2 mi  
total 2.8 mi  
About 1 min
-  21. Take exit **252A** for **U.S. 41/Northside Drive** go 0.3 mi  
total 3.1 mi
-  22. Turn right onto **U.S. 41 N/Northside Dr NW** go 2.1 mi  
total 5.2 mi  
About 4 mins

Total: **5.2 mi** – about **9 mins**

 **Northside Dr NW, Atlanta, GA** total 0.0 mi

- 23. Head **south** on **Northside Dr NW** toward **Kingswood Ln NW** go 4.2 mi  
total 4.2 mi  
About 10 mins
-  24. Turn right onto **Donald Lee Hollowell Pkwy NW** go 2.9 mi  
total 7.1 mi  
About 6 mins

Total: **7.1 mi** – about **16 mins**

 **Donald Lee Hollowell Pkwy NW, Atlanta, GA**

These directions are for planning purposes only. You may find that construction projects, traffic, weather, or other events may cause conditions to differ from the map results, and you should plan your route accordingly. You must obey all signs or notices regarding your route.

Map data ©2013 Google, Sanborn

Directions weren't right? Please find your route on [maps.google.com](http://maps.google.com) and click "Report a problem" at the bottom left.



Directions to Donald Lee Hollowell Pkwy NW,  
Atlanta, GA  
19.2 mi - about 45 mins

2013 Run for the Reason - Georgia Power Company

