

Susan G. Komen for the Cure

Race for the Cure

Saturday, May 10, 2014

Course Routes

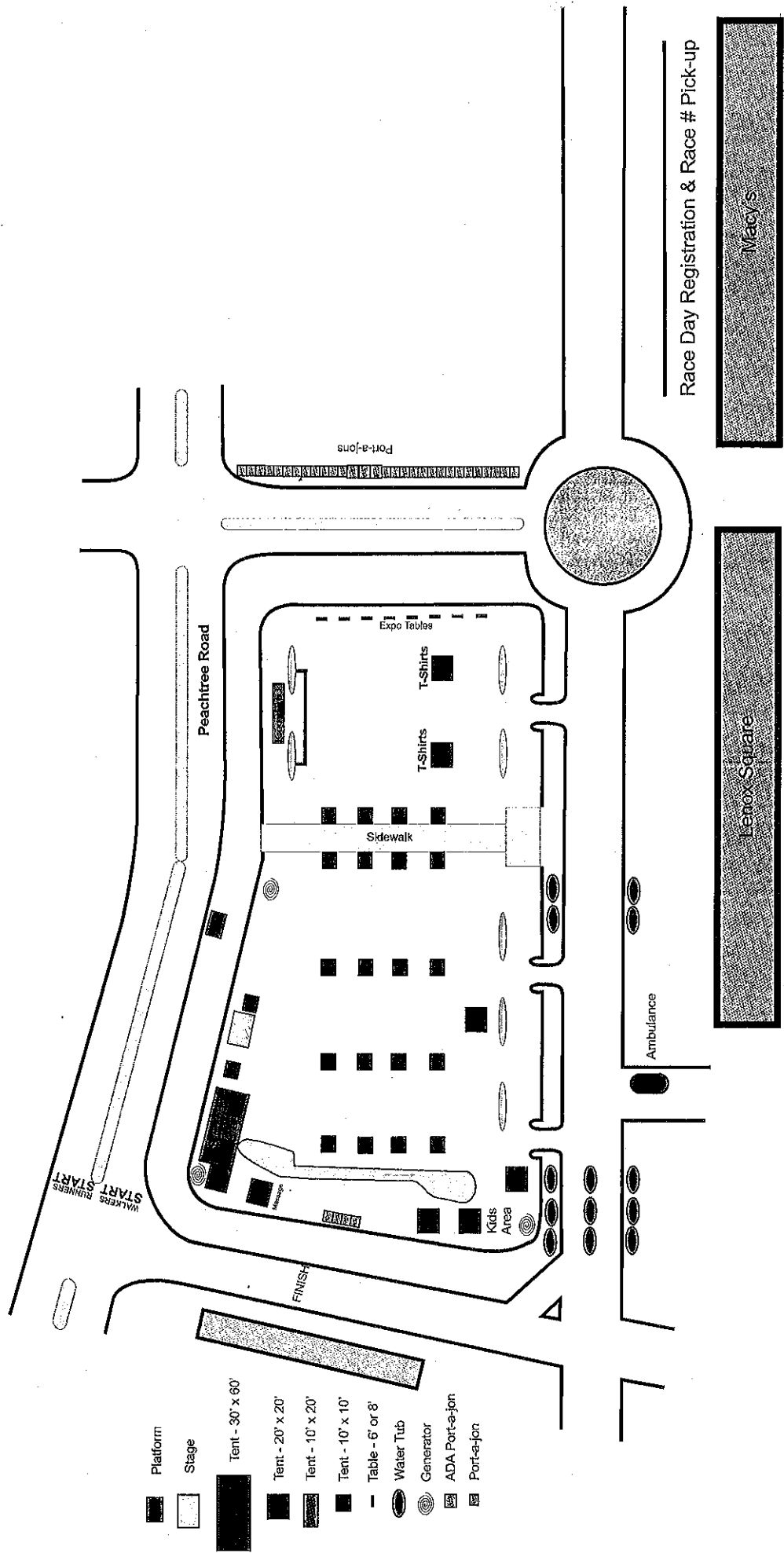
1 Mile Route – 7:30am

- The race will start on the southwest bound side of Peachtree Road at Around Lenox Drive headed southwest.
- The route will proceed southwest on Peachtree Road to Piedmont Road and make a U-turn into the northeast bound lanes.
- The route will proceed northeast on Peachtree Road to Around Lenox Drive and turn right.
- The route will proceed south on Around Lenox Drive about 50 yards to the finish line.
- The finish line is located in the middle of the block on Around Lenox Drive in front of the Westin Hotel. The finish line will be on the exit side of the driveway to allow access in/out of the hotel during the event.

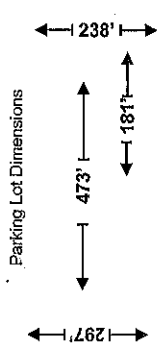
5K route – 8:00am

- The race will start on the southwest bound side of Peachtree Road at Around Lenox Drive, headed southwest.
- The route will proceed southwest on Peachtree Road to E. Paces Ferry Road, and turn left. [As the route crosses Piedmont Road, the walkers will walk in the oncoming traffic lanes (northeast bound) to East Paces Ferry Road.]
- The route will proceed east on E Paces Ferry Road to North Fulton Drive, and turn right.
- The route will proceed south on North Fulton Drive to Pharr Road, and turn left.
- The route will proceed east on Pharr Road [in the on-coming (westbound) traffic lanes] to Piedmont Road, and turn left.
- The route will proceed north on Piedmont Road to Peachtree Road, and turn right.
- The route will proceed northeast on Peachtree Road to Around Lenox Drive and turn right.
- The route will proceed south on Around Lenox Drive about 50 yards to the finish line.
- The finish line is located in the middle of the block on Around Lenox Drive in front of the Westin Hotel. The finish line will be on the exit side of the driveway to allow access in/out of the hotel during the event.

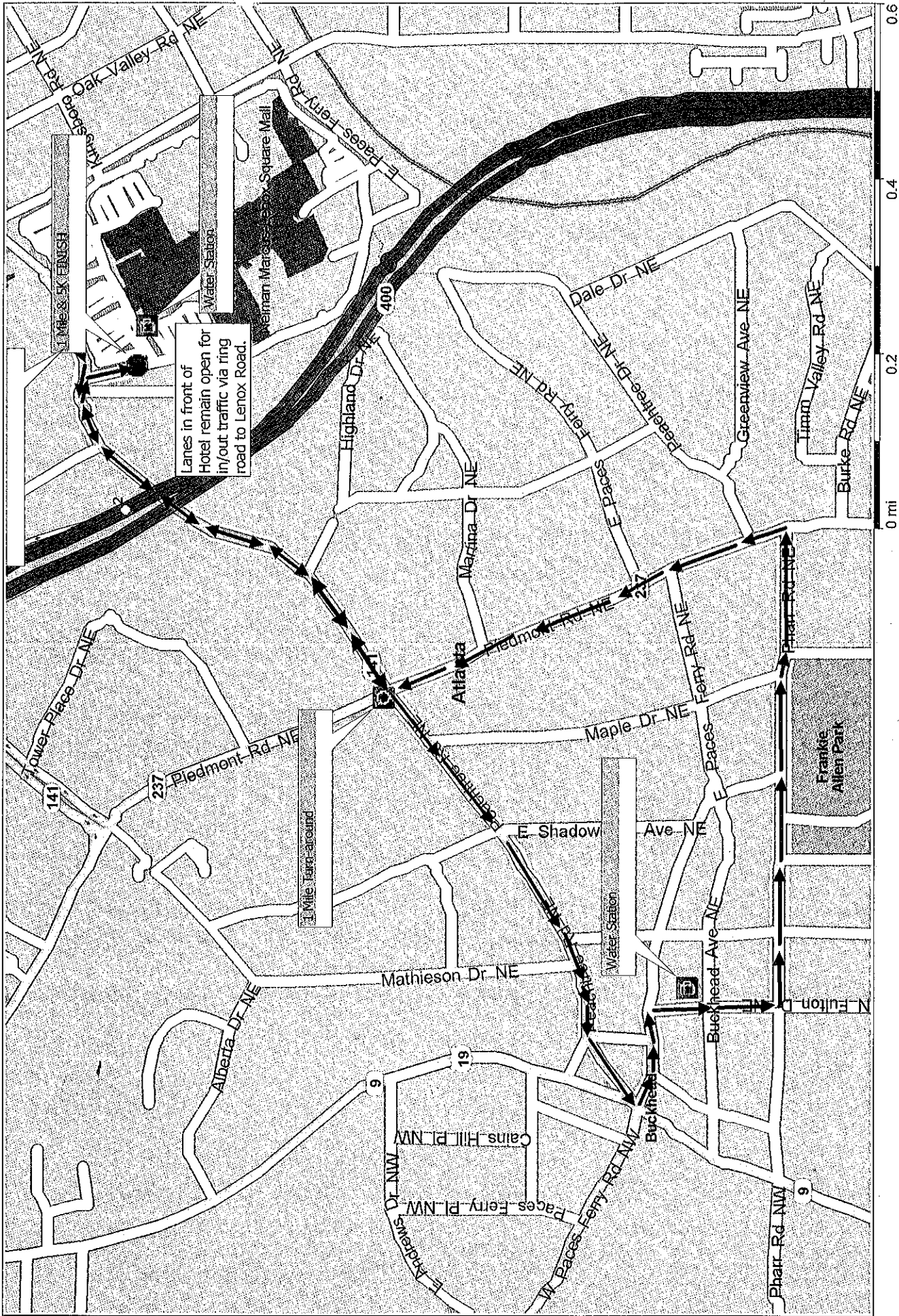
Susan G. Komen for the Cure
Race for the Cure 5K
 Lenox Square Site Plan



- Platform
- Stage
- Tent - 30' x 60'
- Tent - 20' x 20'
- Tent - 10' x 20'
- Tent - 10' x 10'
- Table - 6' or 8'
- Water Tub
- Generator
- ADA Port-a-jon
- Port-a-jon



Race for the Cure - 5K - Lenox Square



Copyright © and (P) 1988-2008 Microsoft Corporation and/or its suppliers. All rights reserved. <http://www.microsoft.com/streets/>
 Certain mapping and direction data © 2009 NAVTEQ. All rights reserved. The Data for areas of Canada includes information taken with permission from Canadian authorities, including © Her Majesty the Queen in Right of Canada, © Queen's Printer for Ontario, NAVTEQ and NAVTEQ ON BOARD are trademarks of NAVTEQ. © 2009 Tele Atlas North America, Inc. All rights reserved. Tele Atlas and Tele Atlas North America are trademarks of Tele Atlas, Inc. © 2009 by Applied Geographic Systems. All rights reserved.