
































mapmyrun

Run the Rails
 Distance: 3.13 mi
 Elevation: 498.69 ft (Max: 1,351.71 ft)

- | | | |
|------------------------------------------------------------------------------------|--------------------------------------------------------------------------------------------------------------------|--------------------|
|  | Head east on Edgewood Ave SE toward Hurt Plaza SE Destination will be on the right | 0 mi (+0.69 mi) |
|  | Head east on Edgewood Ave SE toward WM Holmes Borders Dr NE Destination will be on the right | 0.69 mi (+0.25 mi) |
|  | Head west on Edgewood Ave SE toward Boulevard NE | 0.94 mi (+0 mi) |
|  | Turn right onto Boulevard NE Destination will be on the right | 0.94 mi (+0.07 mi) |
|  | Head north on Boulevard NE toward Auburn Ave NE | 1.02 mi (+0.01 mi) |
|  | Turn left onto Auburn Ave NE Destination will be on the left | 1.02 mi (+0.17 mi) |
|  | Head west on Auburn Ave NE toward WM Holmes Borders Dr NE | 1.2 mi (+0.4 mi) |
|  | Head west on Auburn Ave NE toward Piedmont Ave NE | 1.6 mi (+0.33 mi) |
|  | Head northwest on Auburn Ave NE toward Park Pl NE | 1.93 mi (+0.06 mi) |
|  | Turn right onto Peachtree St NE | 1.98 mi (+0.02 mi) |
|  | Head northeast on Peachtree St NE toward Williams St NW Destination will be on the right | 2 mi (+0.15 mi) |
|  | Head south on Peachtree St NE toward Ellis St NE | 2.15 mi (+0 mi) |
|  | Turn right onto Ellis St NW | 2.15 mi (+0.05 mi) |
|  | Turn right onto Carnegie Way NW Destination will be on the right | 2.2 mi (+0.01 mi) |
|  | Head northwest on Carnegie Way NW toward Cone St NW | 2.21 mi (+0.11 mi) |
|  | Turn left onto Andrew Young International Blvd NW Destination will be on the left | 2.32 mi (+0.13 mi) |
|  | Head west on Andrew Young International Blvd NW toward Centennial Olympic Park Dr NW Partial restricted usage road | 2.45 mi (+0.1 mi) |
|  | Head southwest on Andrew Young International Blvd NW Restricted usage road | 2.55 mi (+0.03 mi) |

Map your runs <http://www.mapmyrun.com/routes/print/394199130/>

	Slight left to stay on Andre Young International Blvd NW Restored road	2.58 mi (+0.03 mi)
	Turn left onto Marietta St NW	2.6 mi (+0.01 mi)
	Head south on Marietta St NW toward Centennial Olympic Park Dr NW	2.61 mi (+0.08 mi)
	Turn left onto Centennial Olympic Park Dr NW Destination will be on the left	2.69 mi (+0.01 mi)
	Head northeast on Centennial Olympic Park Dr NW toward Walton St NW	2.7 mi (+0.12 mi)
	Turn right onto Luckie St NW Destination will be on the right	2.82 mi (+0.01 mi)
	Head east on Luckie St NW Destination will be on the left	2.83 mi (+0.15 mi)
	Head southeast on Luckie St NW	2.98 mi (+0.03 mi)
	Turn left	3.01 mi (+0 mi)
	This segment has no directions.	3.01 mi (+0.12 mi)
	Destination	3.13 mi (+0 mi)

MapMyRun • <http://mapmyrun.com/routes/view/394199130>