

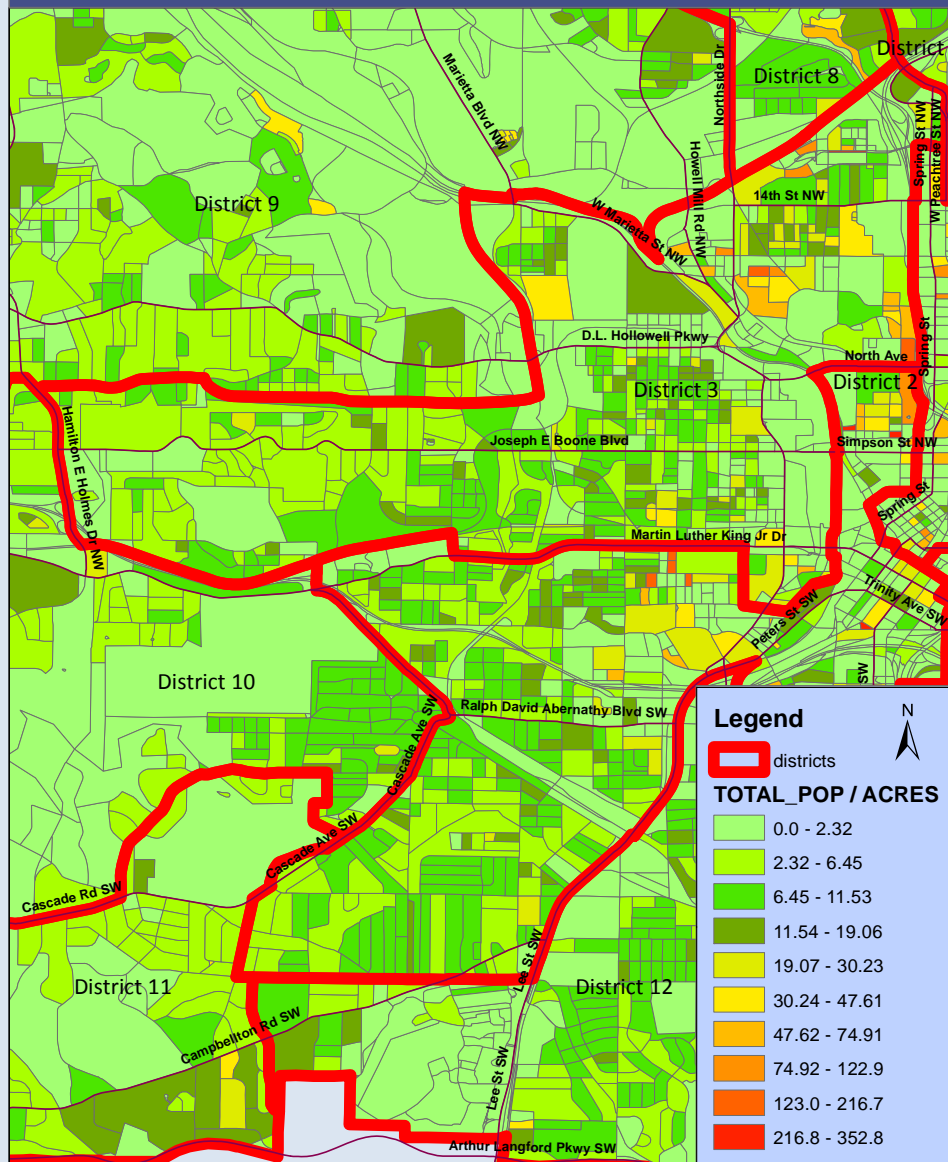
City of Atlanta

2010 Census Summary Report

Council District 3



City of Atlanta Council District 3: 2010 Population Density



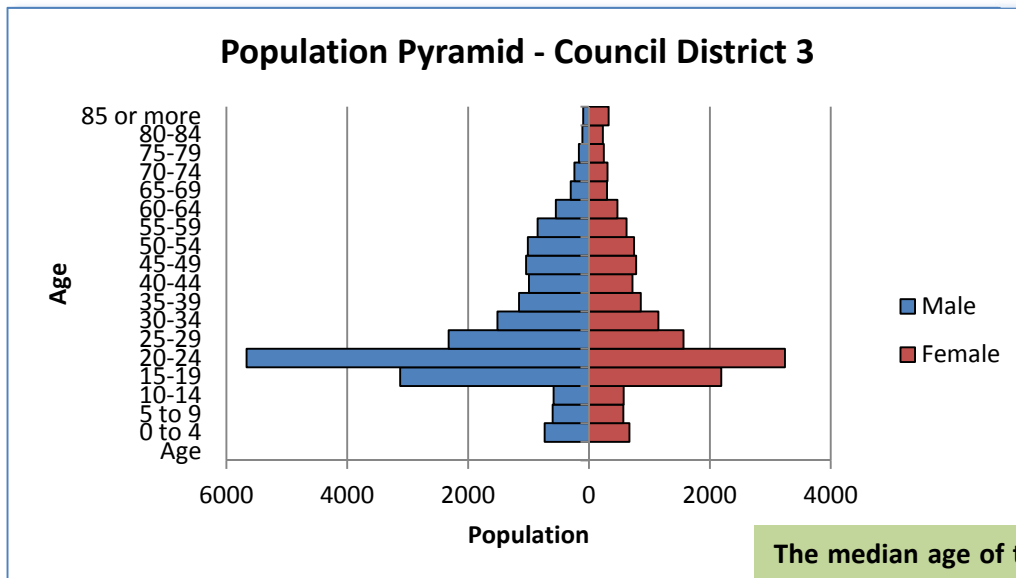
City of Atlanta Department of Planning and Community Development – Office of Planning- 404-330-6145- www.atlantaga.org

CITY OF ATLANTA – Council District 3 - 2010 POPULATION

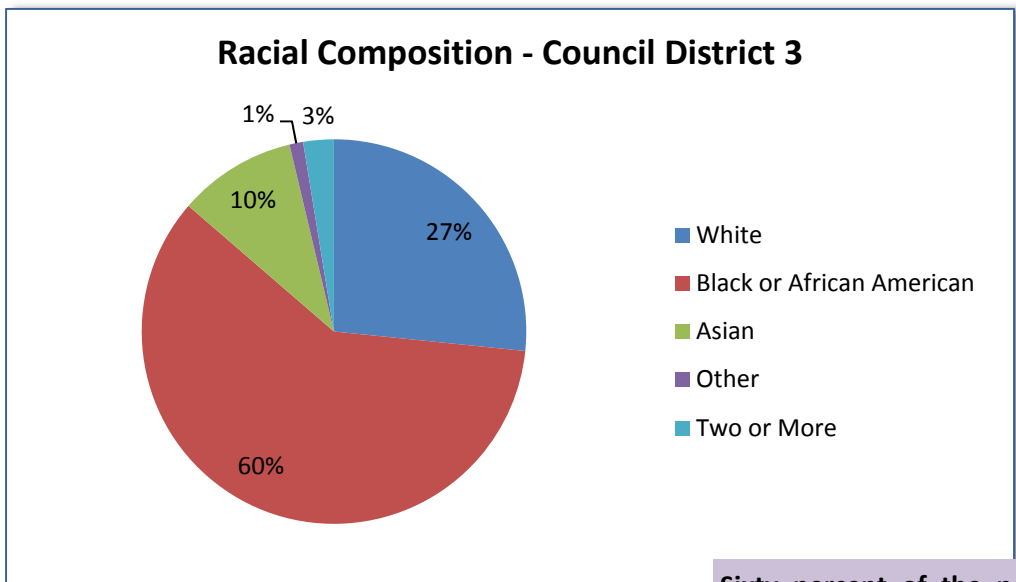
According to the 2010 U.S. Census, the population of the City of Atlanta Council District 3 is 36,617.

The Map shows the population density (persons per acre) of each Census Block in District 3. District 3 has an overall density of 7.6 persons per acre.

City of Atlanta 2010 Census Summary



The median age of the population is 25.5. Twelve percent of the population is under 18, 6% of the population is over 65 and 42% of the population is between 20 and 39 years old.

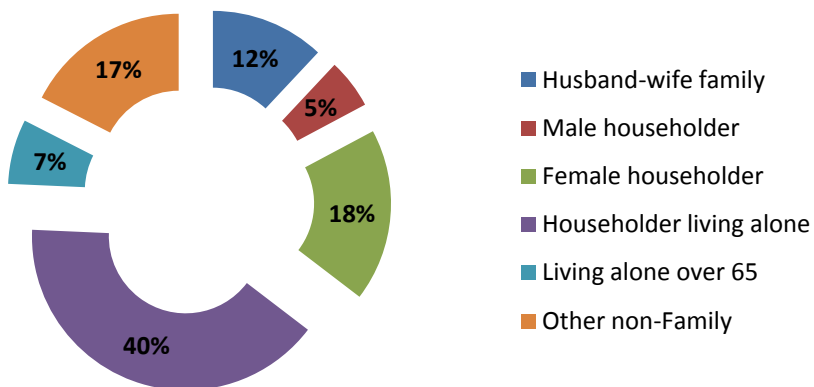


Sixty percent of the population is African American, 27% is White, 10% is Asian, 1% is Other (Native American, Pacific Islander and other) and 3% are two or more races. Three percent of the population is of Hispanic or Latin Origin.



HOUSEHOLDS

Household Composition - Council District 3

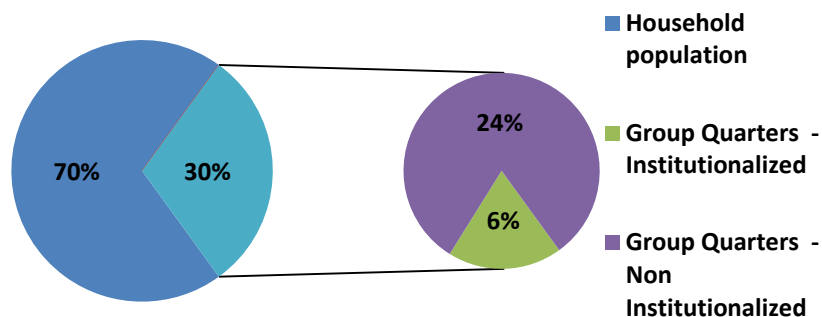


There are 25,624 District 3 residents in 12,183 households. Of these, 35% are family households and 65% are non-family households. Of all households, 18% have children under age 18 and 15% have an individual 65 years and older.

Forty-seven percent of households are single person households, 18% are female headed households and 12% are husband and wife households.

The average household size is 2.1 persons per household and the average family size is 3.13 persons per family.

Household and Group Quarters Population - Council District 3



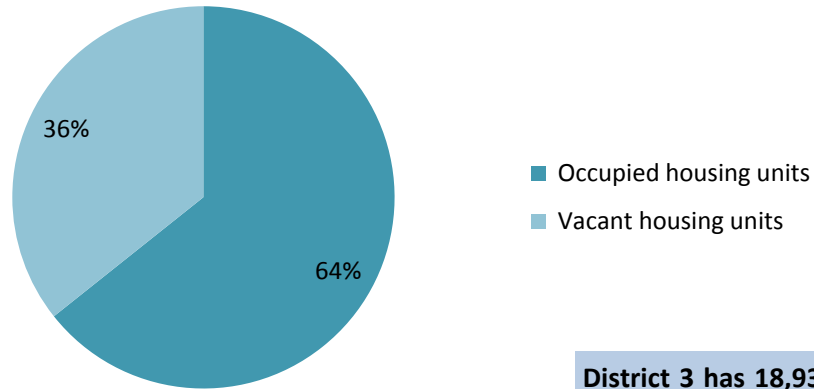
Most of the District 3 population (70%) lives in households while 30% (10,993) live in Group Quarters.

Most of the Group Quarter population lives in Non-Institutionalized Group Quarters, mainly college and university housing.



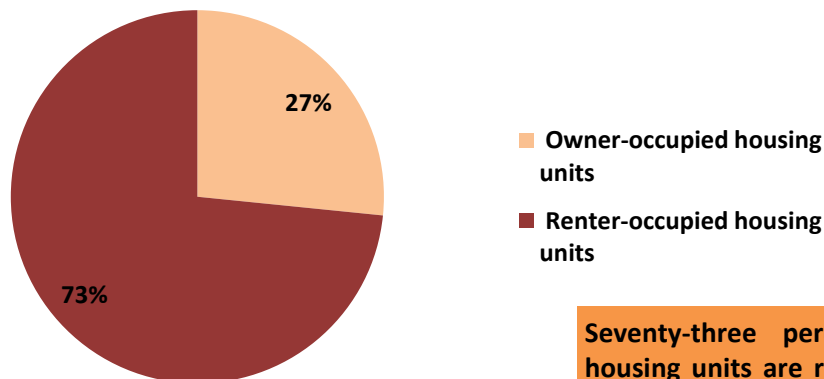
HOUSING

Housing Occupancy- Council District 3



District 3 has 18,939 housing units. 64% are occupied and 36% are vacant. Renter occupied units have 27% vacancy rate while owner occupied have a 21% vacancy rate.

Housing Tenure - Council District 3



Seventy-three percent of the occupied housing units are renter occupied and 27% are owner occupied. Renter occupied units and owner occupied units have the same household size (2.1).