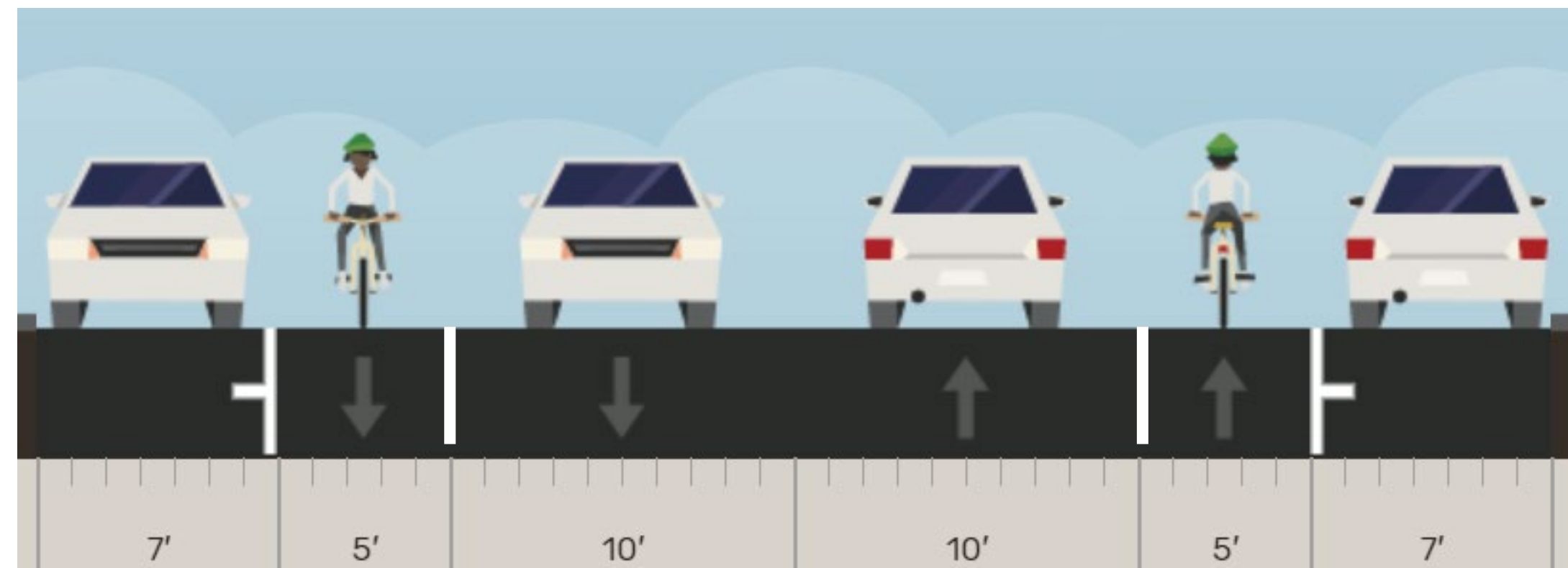


Segment A: Atlanta Ave to Sydney Avenue (Approx. 0.8 miles)

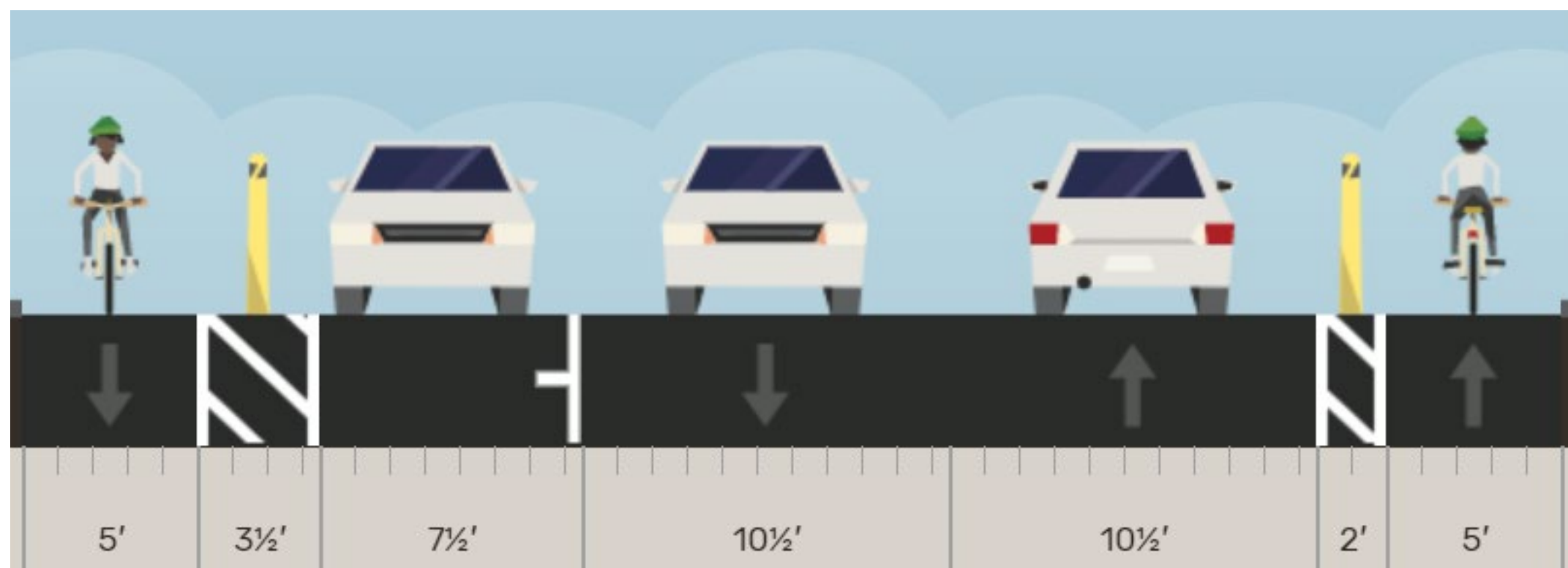
Design 1 Looking North



With this design, I would feel comfortable ...

Biking alone	<hr/>
Biking with children	<hr/>
Biking with an experienced adult	<hr/>
Letting children bike alone	<hr/>

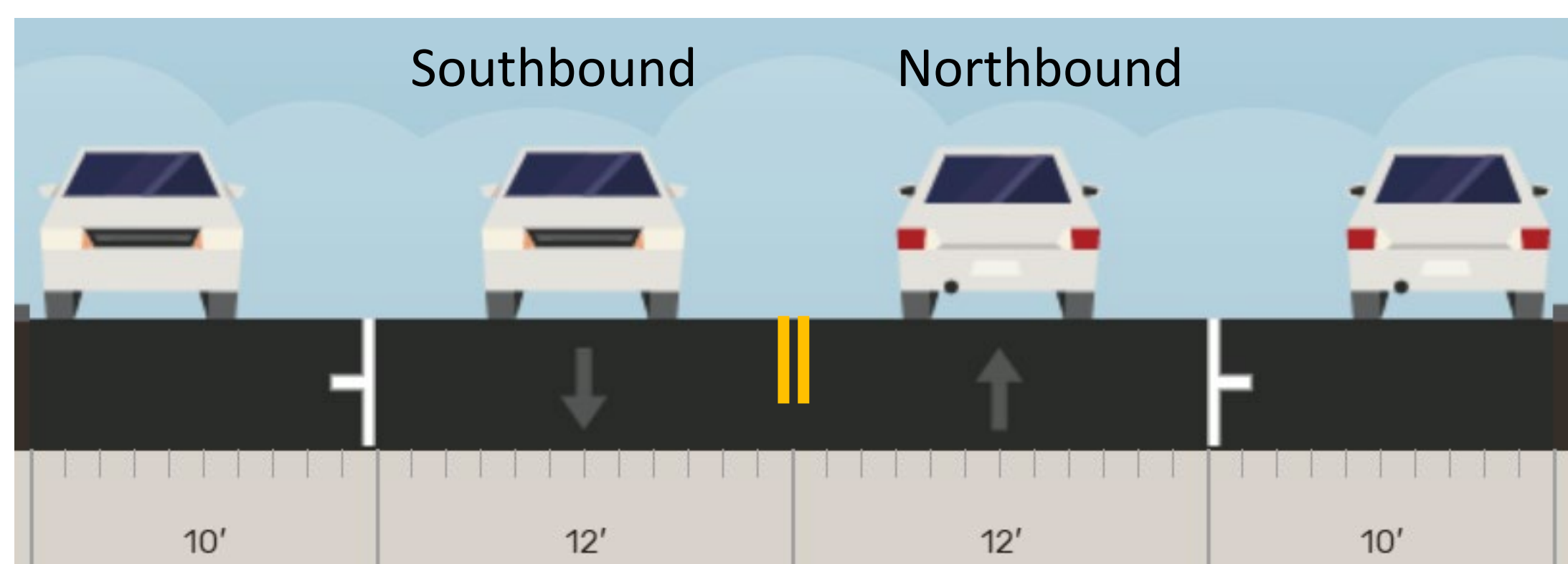
Design 2 Looking North



With this design, I would feel comfortable ...


Biking alone	<hr/>
Biking with children	<hr/>
Biking with an experienced adult	<hr/>
Letting children bike alone	<hr/>

Today (40' curb to curb) Looking North

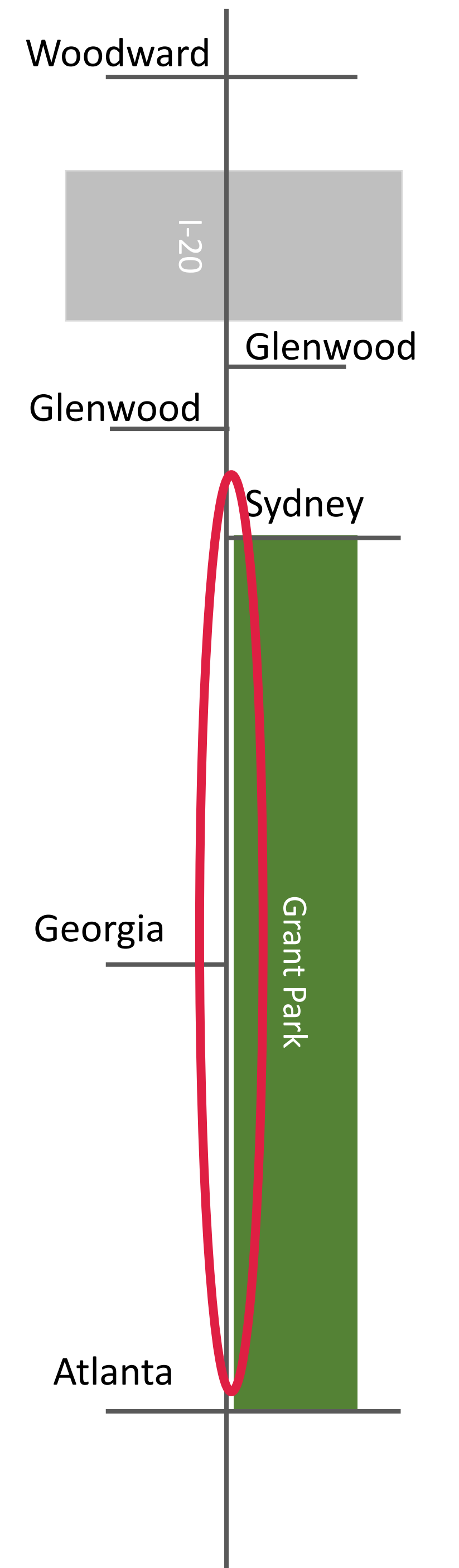



< West Western curb Approx. 150 parking spaces East >
 Eastern curb Approx. 150 parking spaces

Looking North at Grant Park Pl

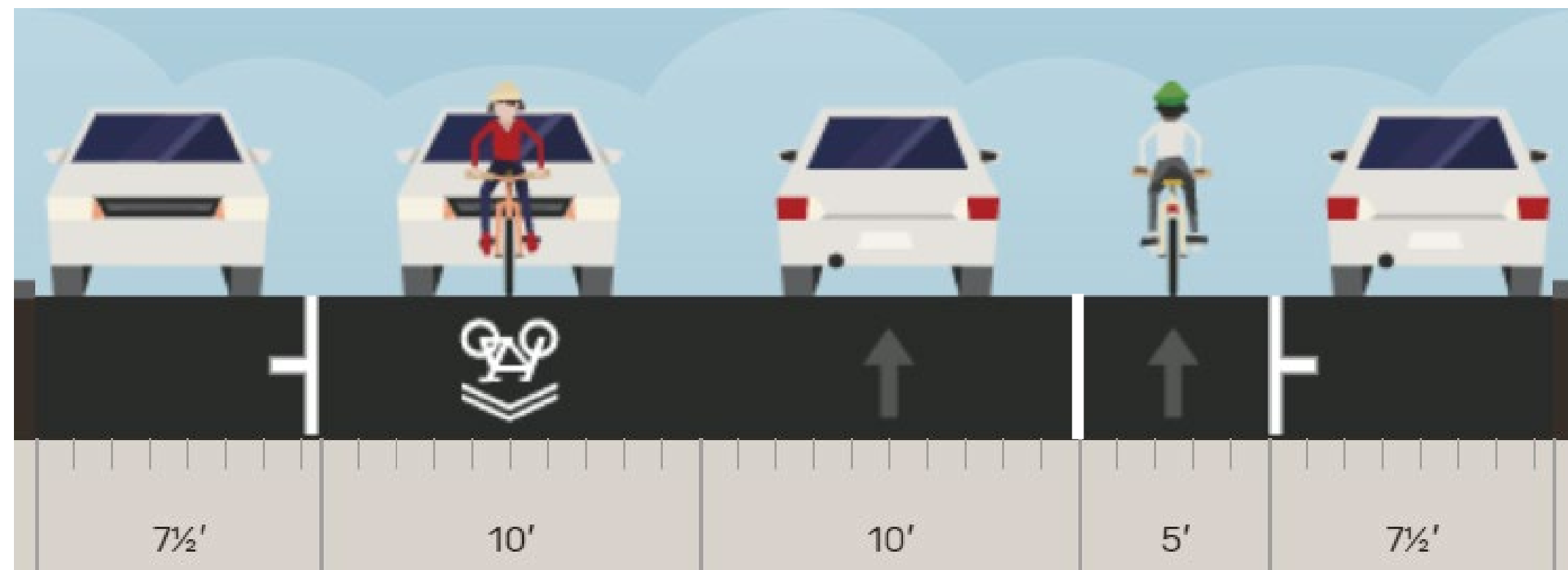


Looking North at Orleans St



Segment C: Glenwood Ave to Glenwood Ave (Approx. 250 ft south of I-20)

Design 1 Looking North

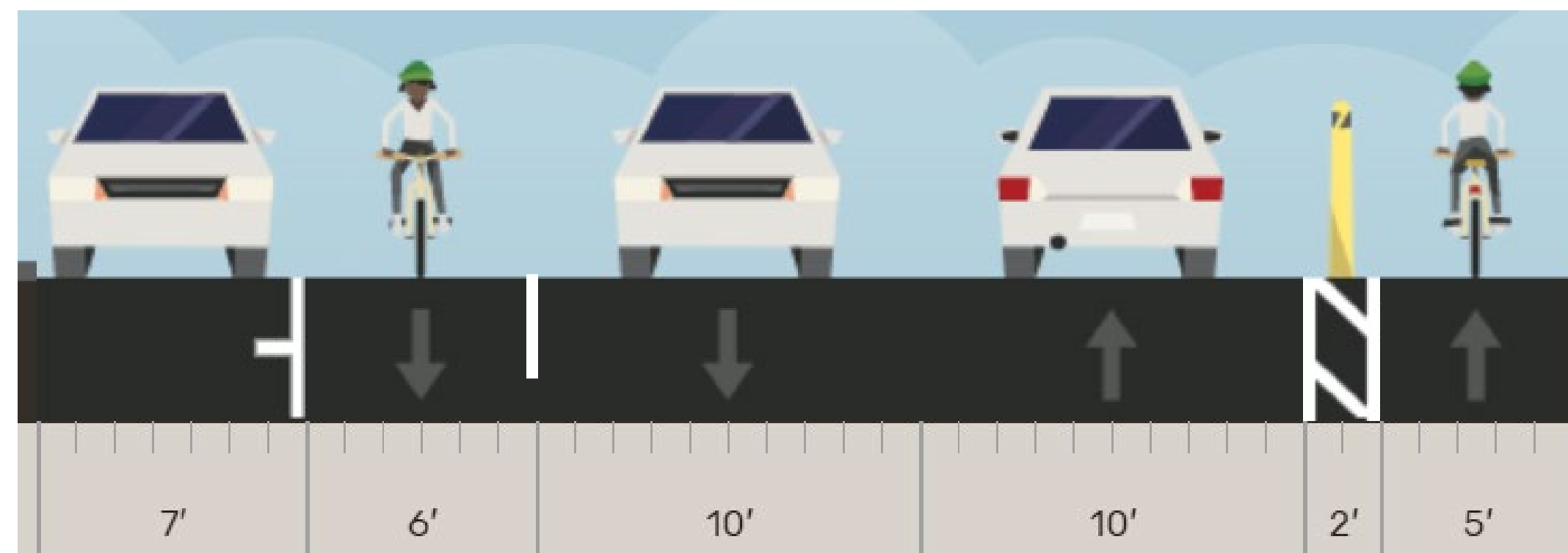


Would this be better with the bike lane on the other side of the street?

With this design, I would feel comfortable ...

Biking alone	_____
Biking with children	_____
Biking with an experienced adult	_____
Letting children bike alone	_____

Design 2 Looking North

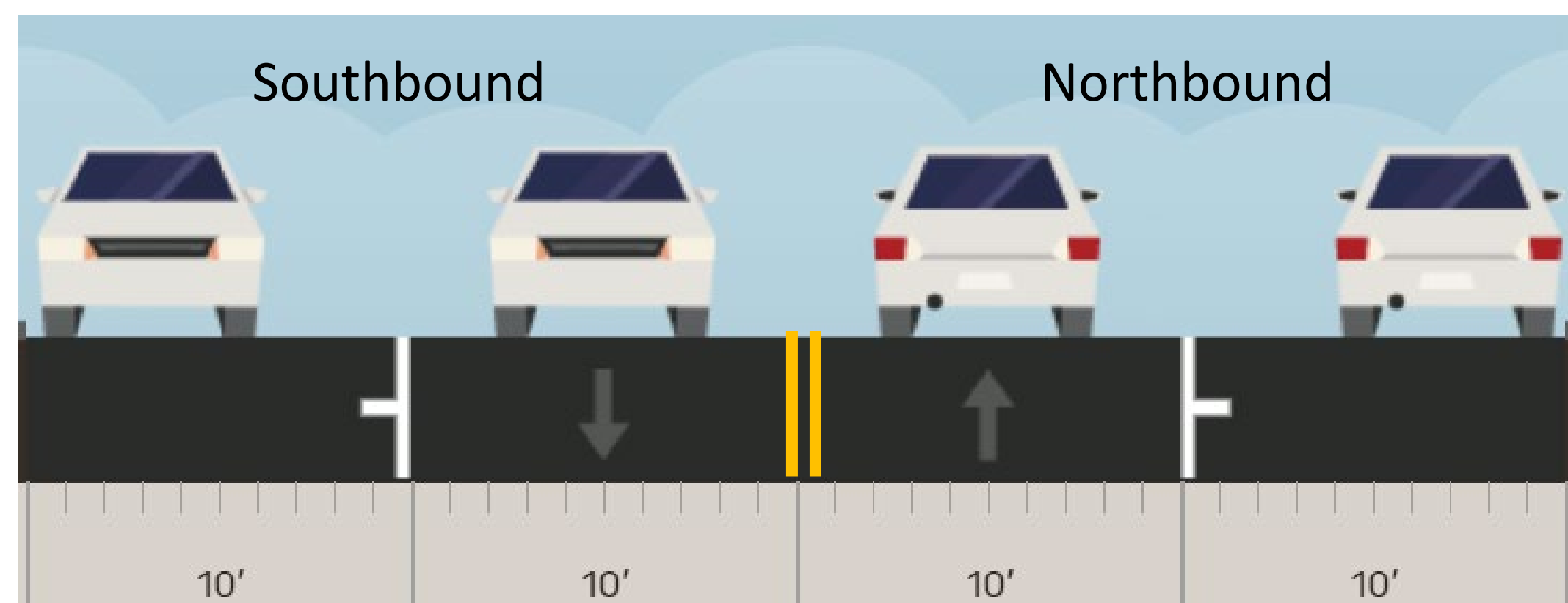


Would this be better with the parking on the other side of the street?

With this design, I would feel comfortable ...


Biking alone	_____
Biking with children	_____
Biking with an experienced adult	_____
Letting children bike alone	_____

Today (40' curb to curb) Looking North

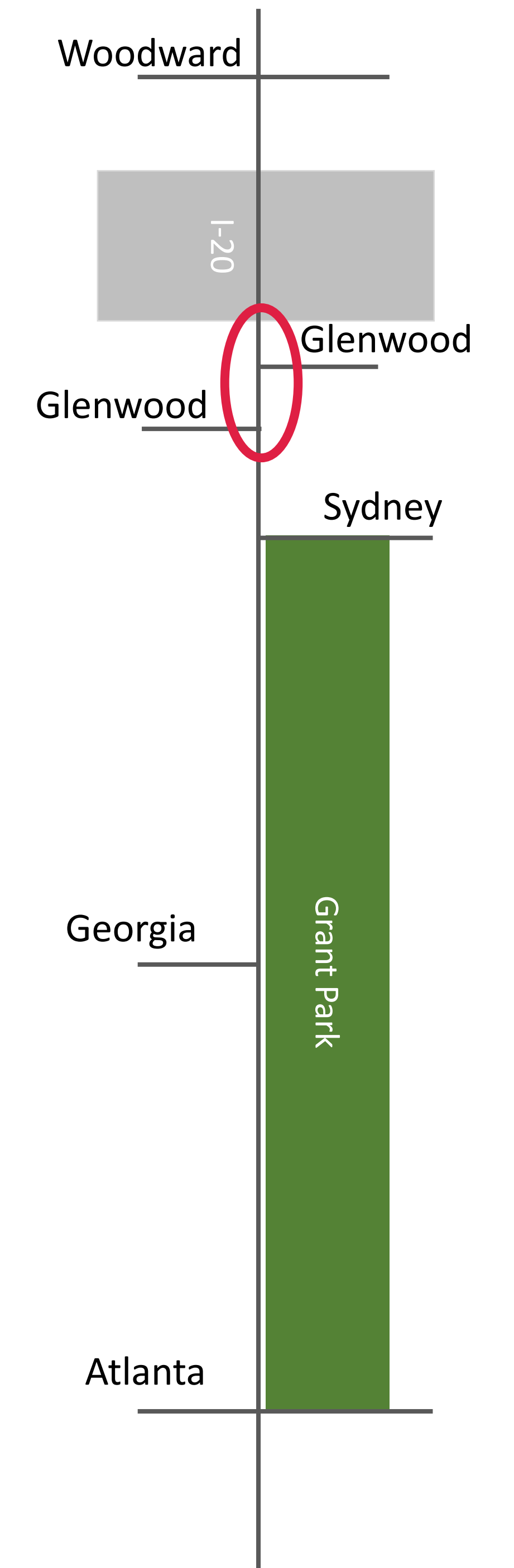



< West Western curb Approx. 7 parking spaces East >
 Eastern curb Approx. 8 parking spaces

Looking North at Glenwood Ave (S)

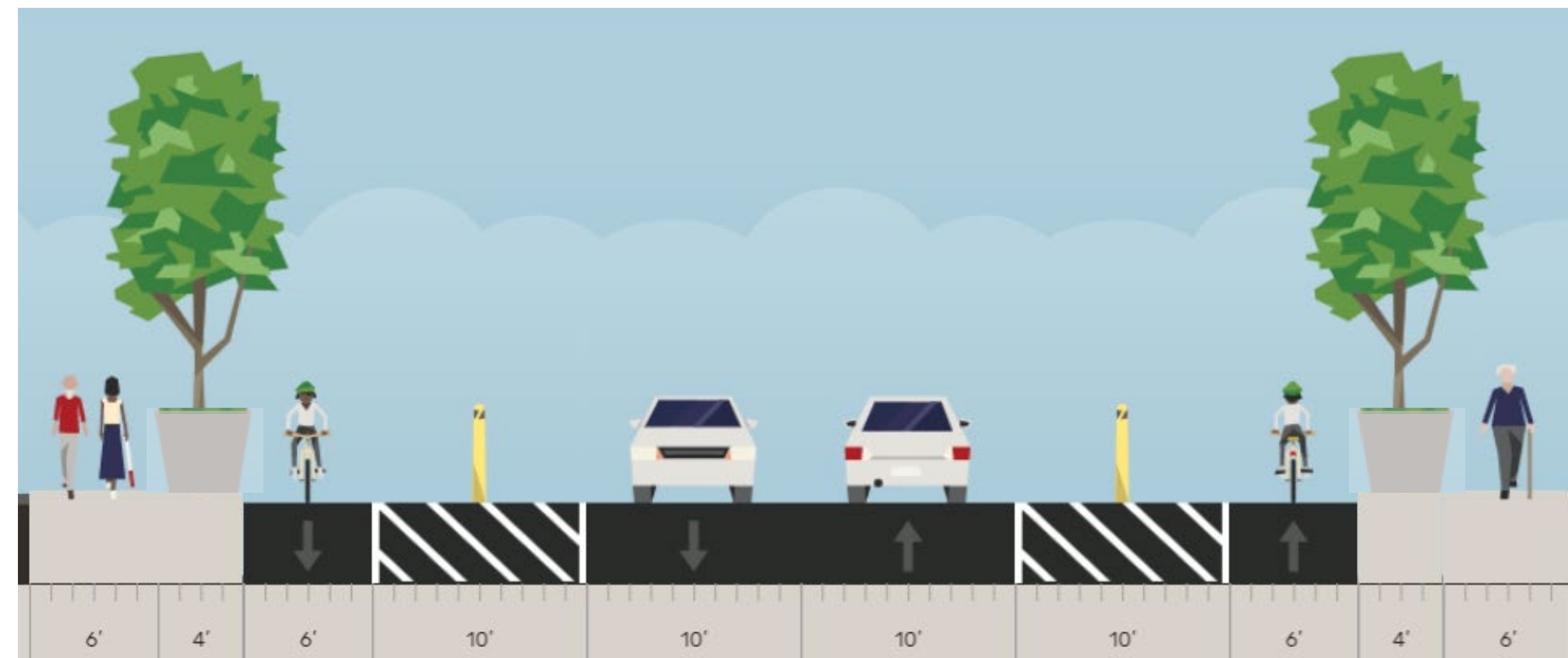


Looking North between Glenwood Ave S and N



Segment D: Bridge over I-20 (Approx. 250 ft)

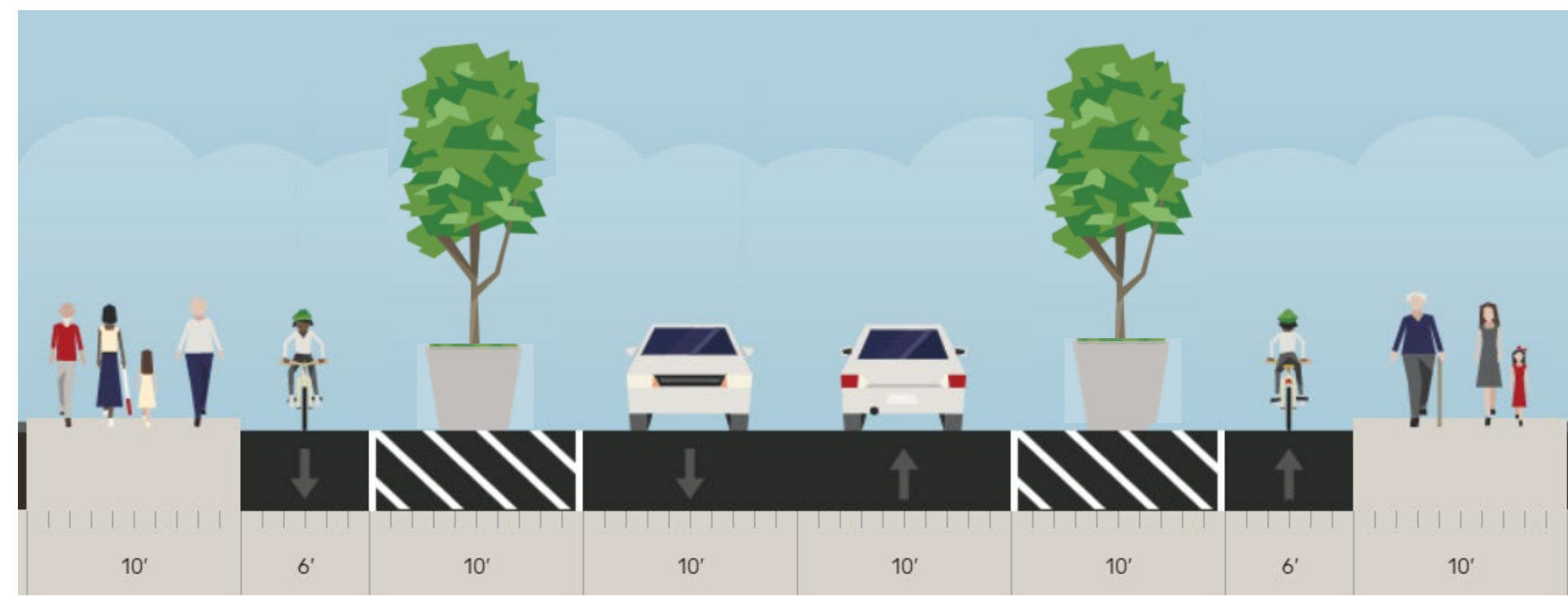
Design 1 Looking North



With this design, I would feel comfortable ...

Biking alone	
Biking with children	
Biking with an experienced adult	
Letting children bike alone	

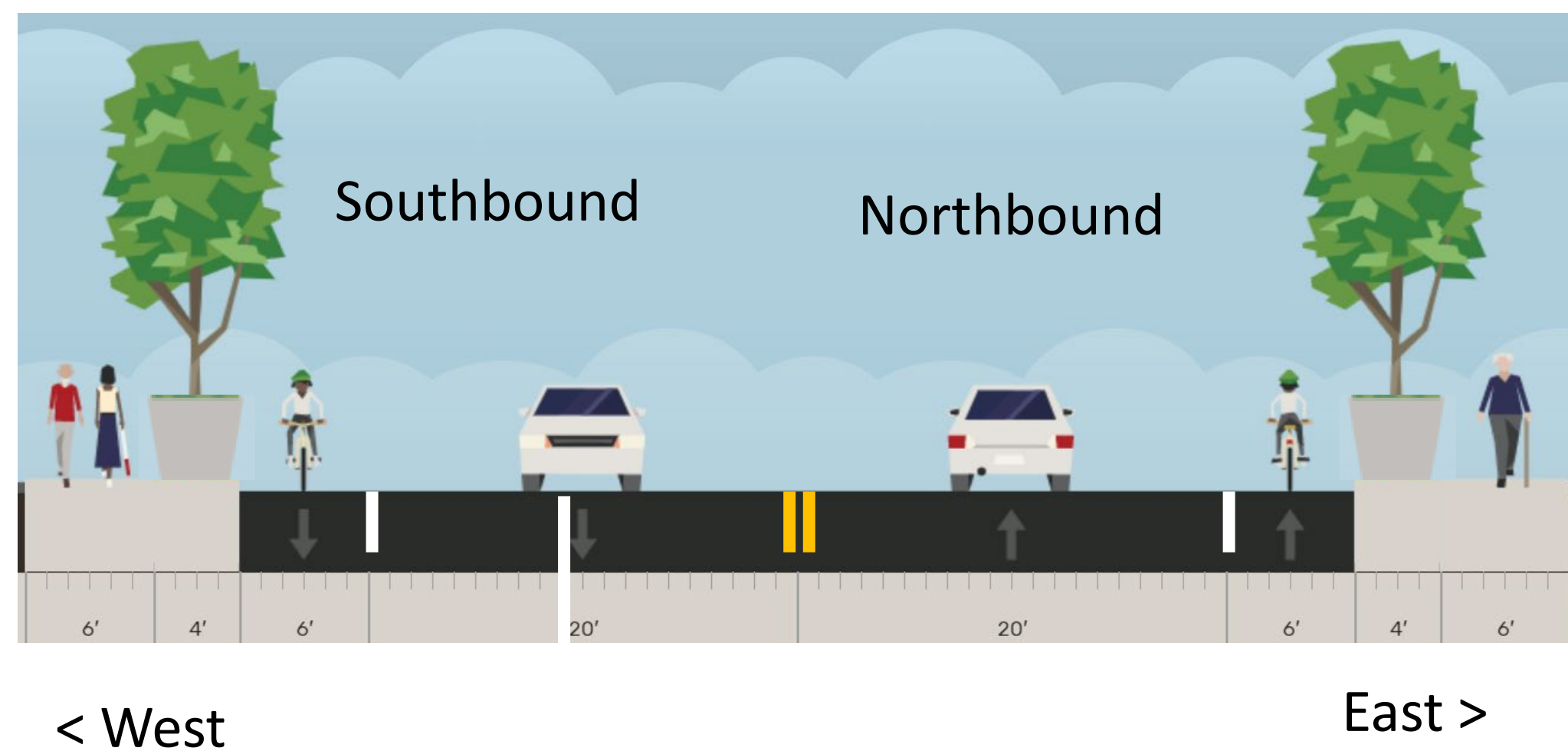
Design 2 Looking North



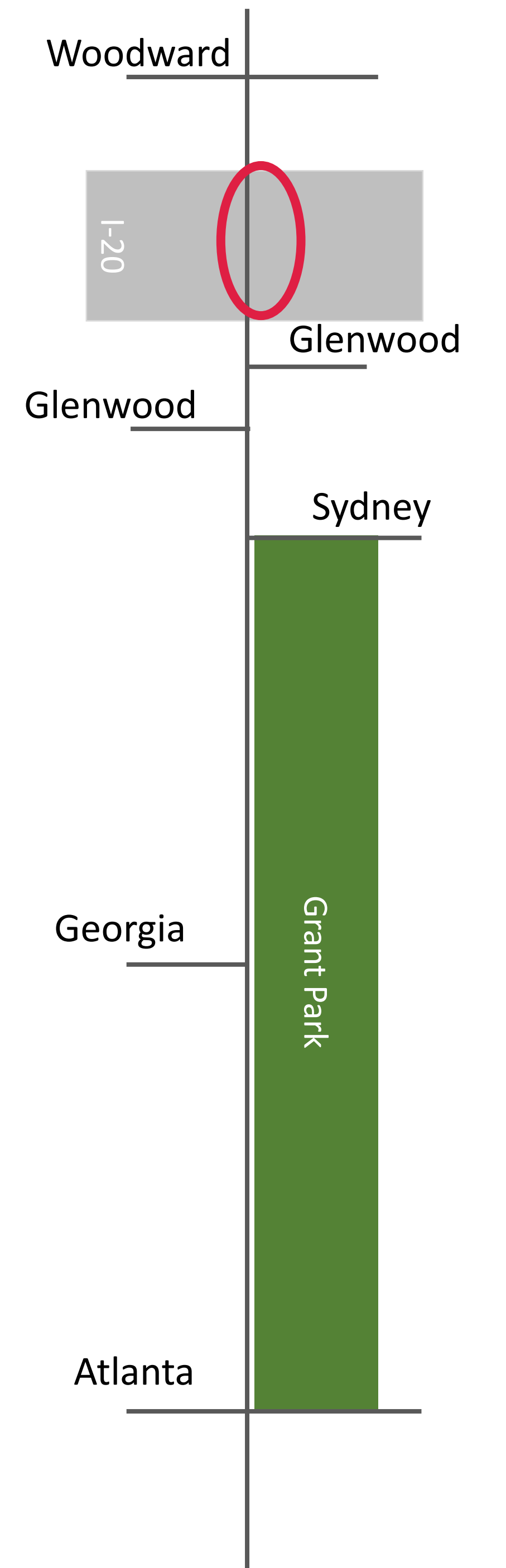
With this design, I would feel comfortable ...

Biking alone	
Biking with children	
Biking with an experienced adult	
Letting children bike alone	

Today (40' curb to curb) Looking North

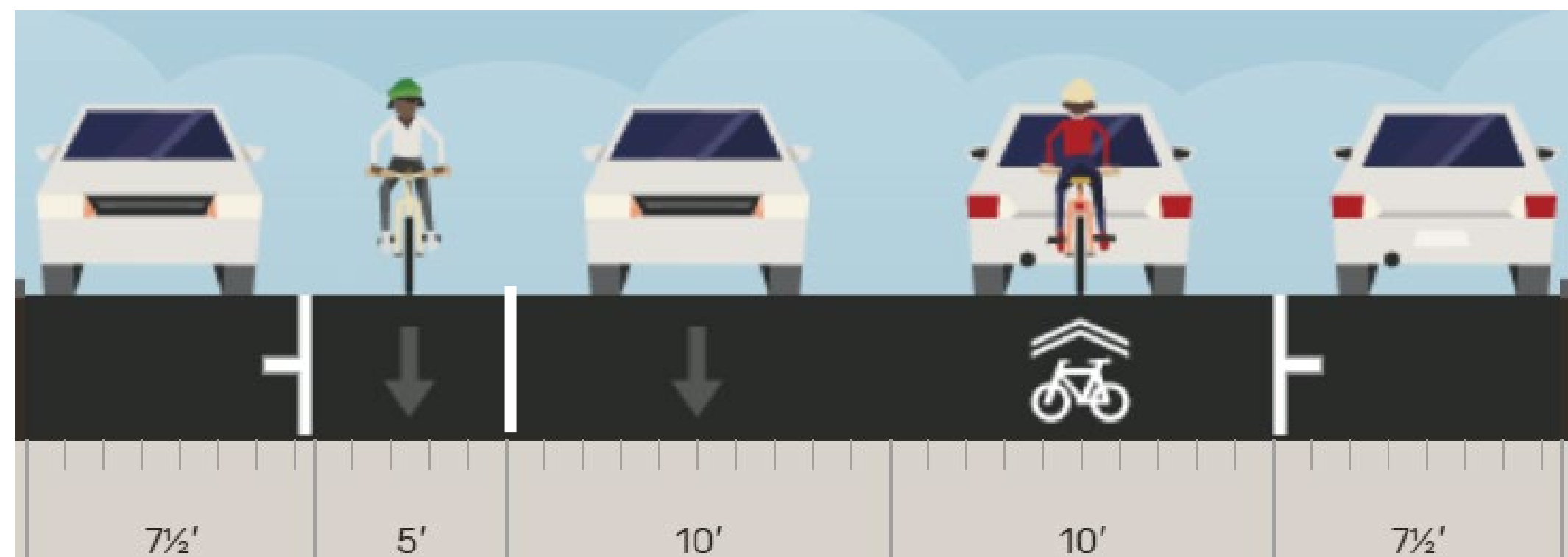


Looking North at Glenwood Ave (N)



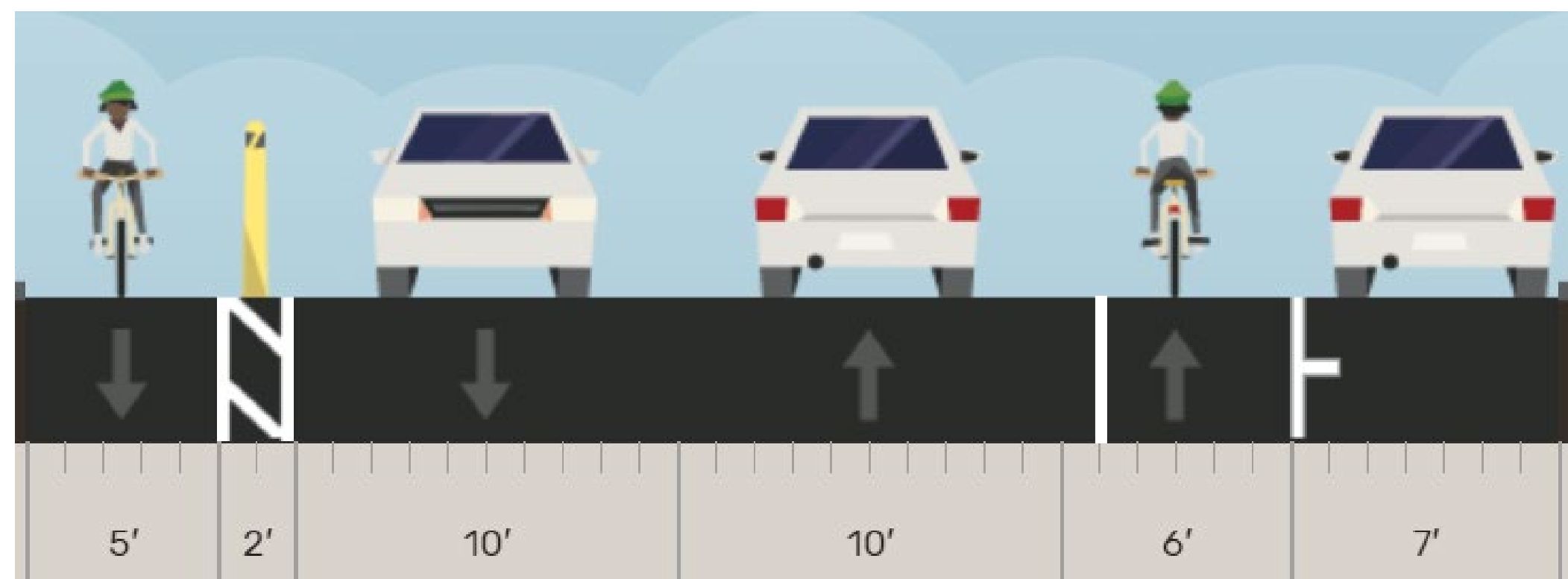
Segment E: I-20 Bridge to Woodward Ave (Approx. 650 ft)

Design 1 Looking North



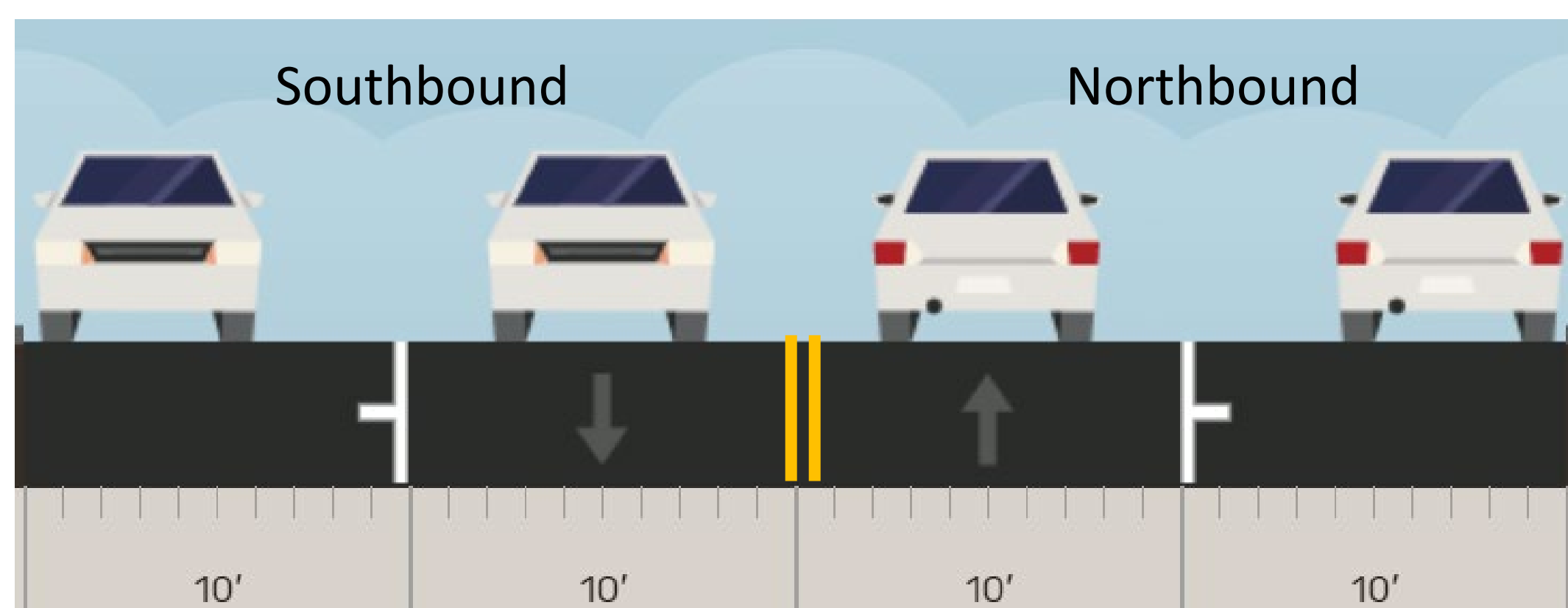
Would this be better with the bike lane on the other side of the street?

Design 2 Looking North



Would this be better with the parking on the other side of the street?

Today (40' curb to curb) Looking North



< West Western curb Approx. 24 parking spaces East >
 Eastern curb Approx. 24 parking spaces

With this design, I would feel comfortable ...

Biking alone

Biking with children

Biking with an experienced adult

Letting children bike alone

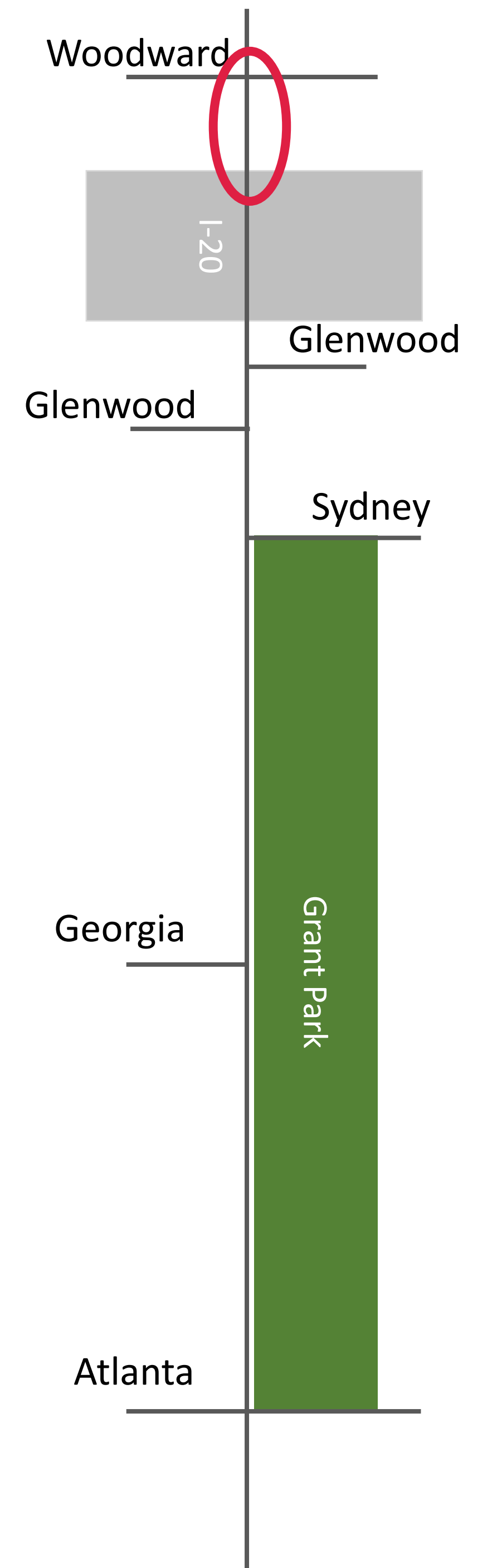
With this design, I would feel comfortable ...

Biking alone


Biking with children

Biking with an experienced adult


Letting children bike alone



Looking North, north of I-20

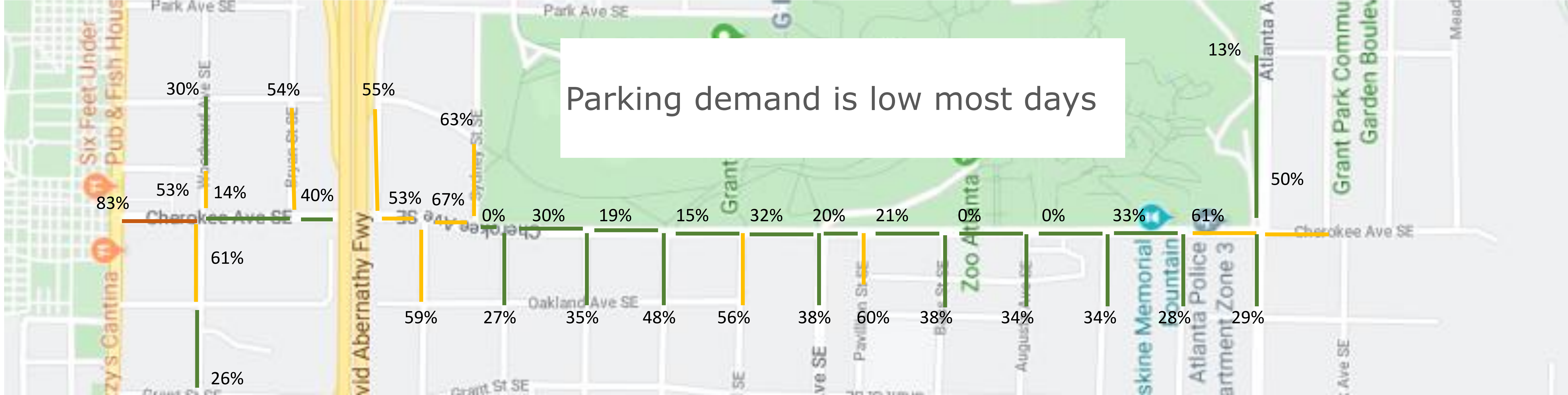


Looking North, north of Bryan St

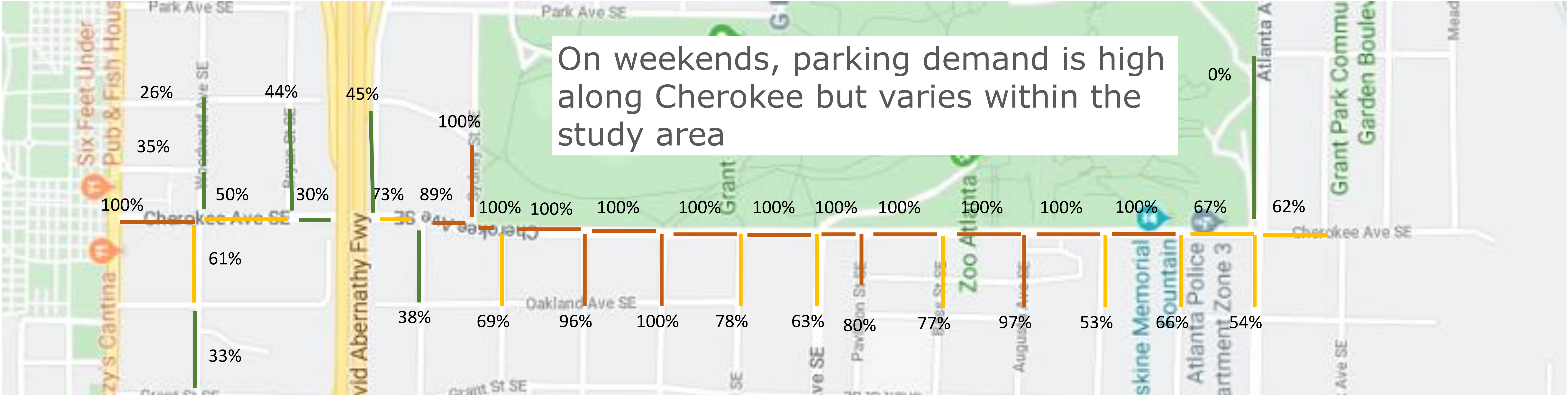


Cherokee Ave - Parking Occupancy Study

Typical Weekday Night



Typical Weekend Midday



Green: 0-49% Yellow: 50-79% Red: 80-100%
 Weekday: October 1, 2019 10PM Weekend: Sunday October 6, 2019 11AM